


127009

CRIME

in Michigan

1989  
UNIFORM CRIME  
REPORT

Compiled by  
DEPARTMENT OF STATE POLICE



1989

# UNIFORM CRIME REPORT

for the  
STATE OF MICHIGAN



31st Annual Edition

MICHIGAN DEPARTMENT OF STATE POLICE  
714 SOUTH HARRISON ROAD  
EAST LANSING, MICHIGAN 48823

COL. R.T. DAVIS, DIRECTOR

STATE OF MICHIGAN



JAMES J. BLANCHARD, GOVERNOR

DEPARTMENT OF STATE POLICE

714 SOUTH HARRISON ROAD, EAST LANSING, MICHIGAN 48823

COL. R. T. DAVIS, DIRECTOR

FORWARD

*Crime in Michigan, 1989* marks the thirty-first year that the Michigan State Police has compiled and published the annual crime statistics for the state. While this report does not claim to identify the total crime picture within the state, it represents the best attempt to accurately present the statistics submitted by the vast majority of its law enforcement agencies.

Since its inception in 1959, the state's Uniform Crime Reporting program has strived to be responsive to the needs of the criminal justice community, as well as state and local agencies and others who use crime statistics. The program has continued to develop both in quality and scope.

This report is possible only through the cooperation and diligence of the contributing agencies. Because of their efforts, we are able to present timely, accurate criminal justice data.

*R. T. Davis*

DIRECTOR



# TABLE OF CONTENTS

<b>FOREWARD.....</b>	<b>ii</b>
<b>PROFILE OF MICHIGAN.....</b>	<b>iv</b>
<b>POPULATION DENSITY.....</b>	<b>v</b>

## **I. CRIME REPORTING IN MICHIGAN**

Michigan Act 319, PA 1968.....	2 - 3
The Uniform Crime Reporting System.....	4
Commentary on 1989 Crime Data.....	5
Crime Factors.....	5
Crime Rates.....	5
Urban Vs Rural Crime.....	6
Terminology.....	6 - 7
Decade Statistics.....	8
Law Enforcement Officers Killed or Assaulted.....	9 - 10
Cooperative Concepts.....	11-13

## **II. OFFENSE AND ARREST DATA FOR THE STATE**

Crime in Michigan - 1989.....	16
Murder.....	17-19
Rape.....	20 - 21
Robbery.....	22 - 23

Aggravated Assault.....	24 - 25
Burglary.....	26 - 27
Larceny.....	28 - 29
Motor Vehicle Theft.....	30 - 31
Arson.....	32 - 33
Total Index.....	34 - 35
Total Crime.....	36 - 37
Index and Non - Index Offenses.....	38
Index and Non - Index Arrests.....	39
Adult and Juvenile Arrests.....	40
1988 Adjusted Arrests.....	41
Population Pyramids.....	42

## **II. STATE TOTAL ARRESTS**

Arrest Data by Age, Sex, Race.....	44 - 58
------------------------------------	---------

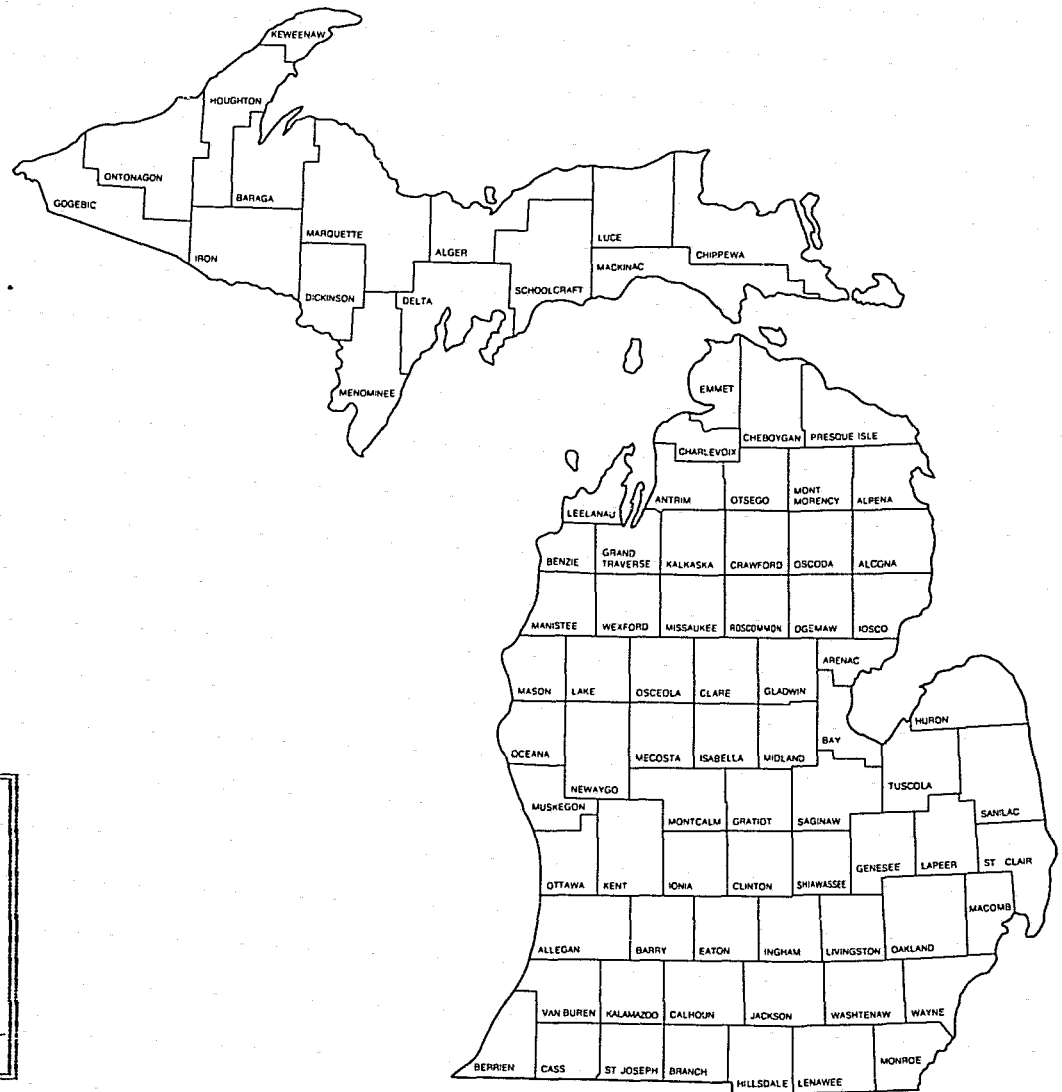
## **IV. OFFENSE AND ARREST DATA**

County and Jurisdiction.....	60 - 95
State Total Offenses.....	96
State Total Arrests.....	97
Other Summaries by County.....	98 - 115
Other Summaries - State Totals.....	116



# MICHIGAN

Michigan ranks 23rd in size among the fifty states. It is characterized by a potpourri of industrial cities, vast stretches of wilderness, 19 million acres of forest, acre upon acre of fruit orchards, and hundreds of small towns and villages. Its two peninsulas are divided into 83 counties.



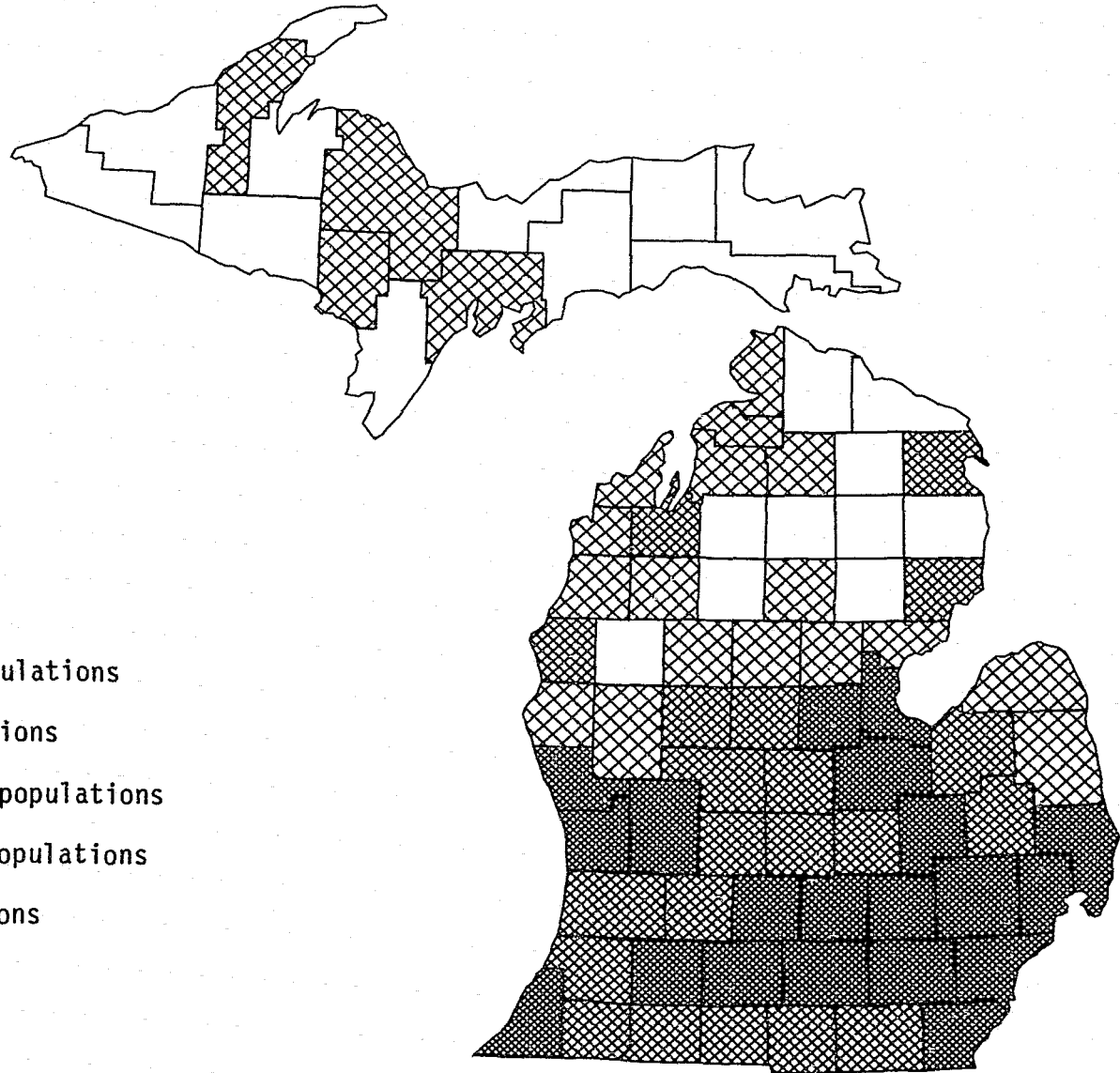
## 1989 UNIFORM CRIME REPORT PARTICIPATION

CITIES AND VILLIAGES.....	386
SHERIFFS.....	83
TOWNSHIPS.....	110
SPECIAL (AIRPORTS, UNIVERSITIES, ETC.).....	18
STATE POLICE.....	1
<b>TOTAL.....</b>	<b>598</b>

# POPULATION DENSITY

The 1980 Census indicated a population of 9,258,344 with dense concentrations in the south. Nearly half of the total population is clustered in the southeast with other metropolitan areas located along major interstate highways I-94, I-96, and I-75.

This map represents the number of persons per square mile.



# **CRIME REPORTING IN MICHIGAN**

## Public Act 319 Of 1968, (as amended)

### **28.251 Uniform crime reports; duties of police departments to file, contents.**

Sec. 1. The police department of each city or village, any duly constituted police department of a township, and the sheriff's department of each county, once each month upon a date and form prescribed and furnished by the director of the department of state police, shall forward to the department of state police a crime report. Each reporting department shall report only on cases within its jurisdiction and upon which it is making, or has made, the primary police investigation. The report shall be called the uniform crime report and shall cover crimes reported and otherwise processed during the month preceding the month of the report. It shall contain the number and nature of offenses committed, the disposition of such offenses and such other information as the director of state police shall specify relating to the method, frequency, cause and prevention of crime. Under no circumstances shall the name of any person be reported.

### **28.252 Compilation of monthly uniform crime reports; use.**

Sec. 2. Upon receipt of the monthly uniform crime reports from the reporting agencies, the department of state police shall prepare a statewide compilation of the statistics contained therein and the resulting statistical compilation shall be available to any governmental law enforcement agency in the state, the judiciary committees of the Michigan state senate and the Michigan state house of representatives, and the federal bureau of investigation, upon request. The statistics made available through the uniform crime report shall be used for the purpose of studying the causes, trends and effects of crime in this state and for intelligence upon which to base a more sound program of crime detection and prevention and the apprehension of criminals.

### **28.253 Voluntary crime reports; inclusion in compilation.**

Sec. 3. Any governmental police agency, not falling within the description of those required to submit the

monthly uniform crime report set forth in section 1, which desires to submit such a report, shall be furnished with the proper forms by the department of state police. When a report is received by the department of state police from a governmental police agency not required to make such report, the information contained therein shall be included within the monthly compilation provided for in section 2.

### **28.254 Reports of wanted persons and stolen vehicles.**

Sec. 4. The chief of police of each city or village and of each township having a police department, and the sheriff of each county within this state, shall report to the department of state police, in a manner prescribed by the department, all persons wanted by, and all vehicles stolen from, their primary police jurisdictions. The report shall be made as soon as is practical after the investigating department either ascertains that a vehicle is stolen or obtains a warrant for an individual's arrest or determines that they have reasonable grounds to believe that the individual committed a crime. In no case shall this time exceed 12 hours after the reporting agency determines that it has grounds to believe that a vehicle was stolen or that the wanted person should be arrested.

### **28.255 Reports of apprehension or recovery.**

Sec. 5. When at any time after making a report required by section 4 it is determined by the reporting agency that a person is no longer wanted because of his apprehension, or any other factor, and when a vehicle reported stolen under section 4 is recovered, the chief of police or sheriff of the reporting agency shall immediately notify the department of state police in a manner prescribed by the department.

### **28.256 Inapplicability of act as to traffic misdemeanors.**

Sec. 6. The provisions of this act do not apply to misdemeanor traffic cases or to persons wanted for misdemeanor traffic offenses, or for the violation of any city, village or township ordinance. The provisions of

this act shall not be construed to in any way affect existing or future laws and procedures governing the reporting of persons wanted for traffic law violations or for the violation of city, village or township ordinances.

History: 1968, Act 319, Imd. Eff. 7/3/68.

### **28.257 Crimes of domestic assault; report to state police; contents.**

Sec. 7. The chief of police of each city or village, the chief of police of each township having a police department, and the sheriff of each county within this state shall report to the department of state police, in a manner prescribed by the department, the following information related to crimes of domestic assault:

(a) The number of assaults reported which involve an adult and a minor and the disposition of those offenses.

(b) The number of assaults reported which involve 2 male adults or 2 female adults and the disposition of those offenses.

(c) The number of assaults reported which involve 1 male adult and 1 female adult and the disposition of those offenses.

(d) The number of assaults reported which involve a person and his or her spouse and the disposition of those offenses.

(e) Other statistics the director of the department of state police considers necessary to obtain accurate and reliable data on the incidence of domestic assault in this state.

History: Add. 1978, Act 319, Imd. Eff. 7/10/78.

**28.258 Certain persons reported missing; preliminary investigation; entering information into law enforcement information network and national crime information center; dental records; retention of information; broadcasting information; forwarding information to registrar; notice and information to last known school district; request that registrar and school district be notified; emancipated missing child; cancellation of information; policy preventing immediate investigation prohibited; unidentified body; unknown identity of person found.**

Sec. 8. (1) As used in this section:

(a) "Child" means a person less than 17 years of age.

(b) "Law enforcement agency" means a police agency of a city, village, or township; a sheriff's department; the department of state police; and any other governmental law enforcement agency in this state.

(c) "Registrar" means the state registrar as defined in section 2805(1) of the public health code, Act No. 368 of the Public Acts of 1978, being section 333.2805 of the Michigan Compiled Laws.

(2) If any of the following persons are reported missing, the law enforcement agency receiving the report, after conducting a preliminary investigation, shall immediately enter the information described in subsection (3) regarding that person into the law enforcement information network and the national crime information center:

(a) A person who has a physical or mental disability as evidenced by written documentation from a physician or other authoritative source.

(b) A person who was in the company of another person under circumstances indicating that the person's physical safety may be in danger.

(c) A person who disappeared under circumstances indicating that the disappearance was not voluntary.

(d) Any child not described in subdivision (a), (b), (c), or (e).

(e) A person who is missing as the result of any natural or intentionally caused catastrophe or extraordinary accident which causes the loss of human life.

(3) The information to be entered into the law enforcement information network and the national crime information center under subsection (2) shall include all of the following, if available:

(a) The name and address of the person.

(b) The vital statistics of the person, including a physical description, and if the missing person is a child, the child's date of birth, state of birth, and if possible the mother's maiden name.

(c) The date the person was missing and if the missing person is a child under subsection (2)(d), the date the child becomes 17 years of age.

(d) Any other information that may assist in the location of the person, as determined by the department of state police and the law enforcement information network policy council.

(4) If subsections (2) and (3) have been complied with and the person is not found within 30 days, the

law enforcement agency that received the report under subsection (2) shall seek the dental records of the person pursuant to section 2844a of the public health code, Act No. 368 of the Public Acts of 1978, being section 333.2844a of the Michigan Compiled Laws. The information from the dental records shall be entered into the national crime information center by the law enforcement agency.

(5) The law enforcement information network shall retain the information under subsection (3) reported to it until the law enforcement agency that entered the information cancels the information.

(6) The law enforcement agency receiving a report of a missing person described in subsection (2) may broadcast the information described in subsection (3) over the law enforcement information network to all of the following:

(a) All law enforcement agencies having jurisdiction of the location where the missing person lives or was last seen.

(b) Any other law enforcement agency that potentially could become involved in locating the missing person.

(c) All law enforcement agencies to which the individual who reported the person missing requests the information be sent, if the request is reasonable.

(7) If 14 days have elapsed since the law enforcement agency has received a report that a child who was born in this state is missing, and the agency has not been notified of the child's return, the LEIN shall forward on-line the information described in subsection (3) to the registrar via the registrar's restricted access law enforcement information network terminal.

(8) If 14 days have elapsed since the law enforcement agency has received a report of a missing child and the agency has not been notified of the child's return, the agency, if it has reason to believe that a missing child may be enrolled in a school district in this state, shall notify in writing the child's last known local school district or intermediate school district that the child is missing and shall provide the school district with the information described in subsection (3).

(9) A parent or legal guardian of a child missing prior to the effective date of the amendatory act that added this subsection may notify a law enforcement agency that he or she wants the registrar and school district notified pursuant to subsections (7) and (8). Upon receiving the request, the law enforcement agency shall proceed pursuant to subsections (7) and

(10) On the seventeenth birthday of a child who has been reported missing pursuant to subsection (2)(d), any information entered into the law enforcement information network regarding that child shall be

retained and the child shall be considered to be an emancipated missing child until the information is canceled by the law enforcement agency that entered the information into the network. If the information entered into the law enforcement information network regarding a child missing pursuant to subsection (2) is canceled, the law enforcement agency that entered the information into the network shall inform the registrar and school district notified pursuant to subsection (7) of the cancellation.

(11) A law enforcement agency shall not establish or maintain a policy that prevents an immediate investigation as soon as practical regarding a person described in subsection (2) who is reported missing.

(12) When the unidentified body of a deceased person is found, the law enforcement agency receiving the report, after conducting a preliminary investigation, shall immediately enter the following information, if available, into the national crime information center:

(a) The physical description of the unidentified body and whether fingerprints, body X rays, and fingerprint classifications are available.

(b) The date the body was found and the cause and manner of death.

(c) What body parts are found if the body is dismembered.

(d) Dental examination records obtained pursuant to section 2844a of the public health code, Act No. 368 of the Public Acts of 1978, being section 333.2844a of the Michigan Compiled Laws.

(e) Any other information that would assist in the identification of the body, as determined by the department of state police and the law enforcement information network policy council.

(13) When a person is found whose identity is unknown and cannot be readily determined, the law enforcement agency receiving the report, after conducting a preliminary investigation, shall enter the following information into the national crime information center:

(a) A physical description of the person.

(b) Any other information that would assist in the identification of the person, as determined by the department of state police and the law enforcement information network policy council.

History: Add. 1985, Act 204, Eff. 3/1/86;—Am. 1987, Act 82, Imd. Eff. 6/29/87 Cited in other sections: 28.258 cited in SS 333.2889, 380.1134, and 380.1135.

# THE MICHIGAN UNIFORM CRIME REPORTING SYSTEM

Michigan participates in a voluntary national program to collect crime statistics. The program is administered by the Federal Bureau of Investigation. The state's Uniform Crime Reporting system was instituted in 1959 when the State Police requested all Law enforcement agencies to voluntarily submit crime data to them for the purpose of compiling a uniform crime report. Michigan's Uniform Crime Reporting program (UCR) is designed to meet federal reporting requirements as well as to provide more detailed statistical information for state law enforcement agencies.

The number of participating agencies was small in the beginning. The larger agencies made up the majority of the contributors. The enactment of Michigan Public Act 319 in 1968, making submission of crime data mandatory, greatly spurred the growth of the program. Smaller agencies began to participate as well as campus police departments and airport security police.

Initially, only summary data was collected. Since the introduction of incident-based reporting in 1976, the Michigan UCR program has operated dual systems. The main difference between the summary and incident-based systems is the degree of detail in reporting. Agencies submitting summary data report aggregate counts of offense and arrest information for both index and non-index crimes. The types of data tallied include the number of offenses, clearances, types and values of stolen and recovered property, the age, race and sex of persons who are arrested, and Law Enforcement Officers Killed or Assaulted. Under the incident system, agencies collect more detailed information regarding individual crime incidents and arrests. This information is submitted in separate "reports" using prescribed data elements and data values to describe each incident and arrest.

Due to the great variation in definitions of criminal offenses, standardized definitions were adopted for all offenses to provide nation wide uniformity. Reporting agencies are required to submit data in accordance with these national definitions. Offenses are divided into Index and Non-Index categories. Because of their seriousness and frequency of occurrence, eight offenses (murder, rape, robbery, aggravated assault, burglary, larceny, motor vehicle theft, and arson) comprise the crime index and serve as indicators of our nation's crime experience.

Offenses are reported to UCR daily, weekly and monthly and are included without regard to the : age of the offender; value of property involved; recovery of stolen property; arrests; or action by prosecution. Unfounded complaints are not included in the crime tables. The same categories are used for both offenses and arrests. Sub-categories are added for robbery, assault, burglary, and larceny offenses to provide a more detailed look at these offenses. Agencies also provide statistics on domestic assaults. Additional information on homicides is collected through a supplemental homicide report.

Michigan's UCR program supports various levels of submission ranging from manually processed forms to automated tapes to on-line data collection. Ninety-three percent of contributors participate in the incident-based system, reporting seventy-one percent of the state's crime statistics. The remaining twenty-nine percent is reported by agencies on the summary system. Information submitted through both these systems provides a comprehensive data base to define the type and extent of crime in Michigan. Data is extracted from the UCR transactions monthly and submitted to the FBI Uniform Crime Reporting program which currently operates a summary system.

Each contributing agency reports only offenses or arrests for offenses committed within its jurisdiction. These offenses represent violations of Michigan statutes and local ordinances. Crime figures presented in this report are law enforcement statistics and are not to be confused with judicial or penal statistics. This report reflects a compilation of the data submitted to the federal program in 1989.

## COMMENTARY ON 1989 CRIME DATA

The information presented in this report provides a study of crime - location, frequency and type of offenses and arrests. It can be used to assist law enforcement agencies in identifying crime patterns. It **should not** be used as a measure of an individual agency's workload.

### CRIME FACTORS

When reviewing and comparing crime statistics, it is important to keep in mind that many factors affect the type and volume of crime that occurs in a given area. These factors have a great impact on the incidence of crime. Consider:

Economic conditions, including median income and job availability

Density and size of the population (urban vs rural)

Climate, including seasonal weather conditions

Relative stability of population (seasonal, transient)

Educational, recreational, and religious characteristics

Composition of the population (age, sex, race)

Effective strength of the police force

Policies of the prosecuting officials and the courts

Attitude of public towards law and enforcement problems

Administrative and investigative emphases of local law enforcement

Degree of adherence to crime reporting standards.

### CRIME RATES

A Crime Rate represents the number of crimes reported for each 100,000 population. It provides a measure of the severity of a crime problem within a given jurisdiction. The rate is calculated by multiplying the number of offenses by 100,000. That number is then divided by the population of the service jurisdiction based on 1980 census figures.

When using this rate for comparisons, keep in mind that certain large cities and tourist areas report crime that may be the result of transient populations. The crime rates for these areas do not reflect these special populations. Also, student populations for colleges and universities are used only to compute the crime rate for the facility, not for county and total state rates.

## URBAN VS RURAL CRIME

Taking into account the demographic changes in Michigan during the eighties, the criteria used to differentiate between urban and rural crime was changed in 1984. **URBAN** crime is defined as all activity reported by the following:

A law enforcement agency servicing an area that is within an area designated by the Census Bureau as urbanized (regardless of the size of its service population or type of agency). Note: an urbanized area is comprised of incorporated places and adjacent densely settled surrounding areas that together have a minimum population of 50,000;

A township police department servicing an area that may be only partially included in an urbanized area but with a population density of at least 500 persons per square mile;

A municipal police department servicing a population of 5000 or more, located outside an urbanized area (Exception: a municipal department with a service population of less than 5000 with boundaries that are adjacent to a municipality with a population of 5000 or greater);

A campus police department with a service area located in a municipality designated as urban, or with a student population of 5000 or more.

All other crime is defined as **RURAL**.

## TERMINOLOGY

Certain terms are used consistently throughout the report. Definitions for Uniform Crime Reporting purposes include:

**Clearance** - refers to the solution of a particular crime, either by the arrest of the offender or through an Exceptional Clearance.

**Exceptional Clearance** - made when an investigation has established an offender, there is enough information to support an arrest charge, the location of the offender is known, but there is a reason outside police control that prevents arresting, charging and prosecuting the offender.

**Clearance by Arrest** - an offense is cleared when an offender has been identified, sufficient evidence to formally charge the suspect has been obtained, and the offender has been ordered to appear in court.

**Trends** - show the fluctuation from year to year, provide an added perspective to study crime.



**Index Crimes** - serve as indicators of the state's crime experience, include Murder, Rape, Robbery, Aggravated Assault, Burglary, Larceny, Motor Vehicle Theft, and Arson. Definitions for these crimes are included with the Offense and Arrest Data.

**Non-Index Crimes** - violations of state and local law including:

***Negligent Manslaughter*** - deaths determined by police investigation to be primarily caused by gross negligence (except motor vehicle accidents).

***Other Assaults*** - all non-aggravated assaults and attempted assaults.

***Forgery & Counterfeiting*** - making, altering, uttering and possessing forged documents.

***Fraud*** - making, altering, presenting, advertising, converting and obtaining money under false pretenses.

***Embezzlement*** - all offenses concerning embezzlement and conversion.

***Stolen Property*** - offenses and attempts involving buying, receiving, and possessing such property.

***Vandalism*** - malicious destruction of property.

***Weapons*** - (carrying, possessing) all violations of firearm registrations.

***Prostitution & Commercialized Vice*** - sex offenses, attempts of a commercialized nature.

***Sex Offenses*** - all offenses and attempts against chastity, common decency and morals (except rape and prostitution).

***Drug Laws*** - possession and unlawful use, sale, or distribution of controlled substances.

***Gambling*** - promoting, permitting or engaging in gambling.

***Offenses Against Family & Children*** - non-support, desertion, neglect and abuse.

***Driving Under the Influence*** - operating a vehicle under the influence of liquor or drugs.

***Liquor Laws*** - all violations of the liquor laws with the exception of driving under the influence and common drunkenness.

***Drunkenness*** - drunk and disorderly and common drunkenness.

***Disorderly Conduct*** - offenses involving committing a breach of the peace.

***Vagrancy*** - offenses of vagabonds, beggars and loiterers.

***All Other Offenses*** - all other violations.

# DECADE STATISTICS

OFFENSES	1989	1988	1987	1986	1985	1984	1983	1982	1981	1980
Murder	982	1003	1118	1028	1019	865	917	870	863	941
Rape	6467	6370	6144	6077	6131	5687	4553	4083	4353	4267
Robbery	20325	22077	25271	27319	26548	27694	26208	24470	23644	22363
Aggravated Assault	36668	38461	38668	38017	32941	30806	31001	28952	29970	30760
Burglary	110640	119893	132233	135734	138518	147948	156525	162457	170372	158944
Larceny	296238	298157	314567	300967	296808	295114	307159	326283	339676	337609
Motor Vehicle Theft	65297	67211	68415	72021	75123	78006	67235	61252	58213	53562
Arson *	4593	5120	5497	5545	5182	9460	8234	7056	**8812	**7077
Total Index Crime	541210	558292	591913	586708	582270	595580	601832	615423	627091	608446
Non-Aggravated Assault	83939	83145	81206	79560	72078	67419	64882	60227	58881	59648
Narcotic Laws	30750	27114	21677	17301	18583	17606	17738	18118	22731	23332
Driving Under Influence (alcohol or narcotics)	55512	56224	57194	62984	66479	71307	59143	47035	51390	47661
Liquor Laws	20719	21054	21373	21791	20785	20468	20126	21270	22645	22695
All Other Non-Index Crimes	477523	464962	474913	471081	437276	405135	407577	399326	449296	474310
Non-Index Total	668443	652499	656363	652717	615201	581935	569466	545976	613755	634723
Grand Total	1209653	1210791	1248276	1239425	1197471	1177515	1171298	1161399	1240846	1243169

\*Prior to 1985, Arson figures received for Detroit were inflated to show all suspicious fires instead of only arsons

ARRESTS	1989	1988	1987	1986	1985	1984	1983	1982	1981	1980
Murder	2137	1932	1741	1299	1221	1024	996	1043	873	809
Rape	2315	2277	2234	2303	2422	2373	1987	1788	1751	1420
Robbery	5015	4693	4945	5204	5157	5386	5202	5315	4705	3408
Aggravated Assault	12158	11942	11535	11417	9861	9641	9405	9233	8695	6798
Burglary	13008	12682	13463	13167	13181	14764	16571	16362	17063	13174
Larceny	44536	42940	42492	38632	36408	41154	42619	42439	42679	39155
Motor Vehicle Theft	4371	4084	3984	4685	3951	4294	4348	4595	4093	3293
Arson	793	822	799	808	847	787	736	682	**1132	**1013
Total Index Crime	84333	81372	81193	77515	73048	79423	81864	81457	79859	68057
Non-Aggravated Assault	16180	15094	13901	12698	10960	11099	9714	9659	9517	10060
Narcotic Laws	31376	27154	20461	16315	15942	16536	16568	16307	17059	15024
Driving Under Influence (alcohol or narcotics)	54854	55068	56317	62611	65206	69065	52956	42828	47511	41032
Liquor Laws	30432	30224	30486	29599	27362	29954	29379	27571	27790	25130
All Other Non-Index Crimes	181688	162046	148969	138824	123813	116082	111574	103230	114611	117060
Non-Index Total	314530	289586	270134	260047	243283	242736	220191	199595	218908	209319
Curfew & Loitering & Runaways	5665	5908	6330	6539	6294	5763	5251	5113	5711	5886
Grand Total	404528	376866	357657	344102	322625	327922	307306	286165	304478	283262

\*\*1980 & 1981 Arson figures were not included in Index crime totals, but should be when totaling non-index crimes

TRENDS (+-%)	1989	1988	1987	1986	1985	1984	1983	1982	1981	1980
Murder	- 2.1	-10.3	+ 8.8	+ 0.9	+17.8	- 5.7	+ 5.4	+ 0.8	- 8.3	+16.2
Rape	+ 1.5	+ 3.7	+ 1.1	- 0.9	+ 7.8	+24.9	+11.5	- 6.2	+ 2.0	+ 4.5
Robbery	- 7.9	-12.6	- 7.5	+ 2.9	- 4.0	+ 5.7	+ 7.1	+ 3.5	+ 5.7	+10.9
Aggravated Assault	- 4.7	- 0.5	+ 1.7	+15.4	+ 6.9	- 0.6	+ 7.1	- 3.4	- 2.6	- 1.6
Burglary	- 7.7	- 9.3	- 2.6	- 2.0	- 6.4	- 5.5	- 3.7	- 4.6	+ 7.2	+15.1
Larceny	- 0.6	- 5.2	+ 4.5	+ 1.4	+ 0.6	- 3.9	- 5.9	- 3.9	+ 0.6	+ 8.0
Motor Vehicle Theft	- 2.8	- 1.8	- 5.0	- 4.1	- 3.7	+16.0	+ 9.8	+ 5.2	+ 8.7	- 2.9
Arson	-10.3	- 6.9	- 0.9	+ 7.0	-14.0	+14.9	+16.7	-19.9	+24.5	- 8.6
Total Index Crime	- 3.1	- 5.7	+ 0.9	+ 0.8	- 1.7	- 1.0	- 2.2	- 3.2	+ 3.1	+ 8.2
Grand Total (including non-index crime)	- 0.1	- 3.0	+ 0.7	+ 3.5	+ 2.0	+ 0.5	+ 0.9	- 6.4	- 0.2	+ 4.0

## MICHIGAN LAW ENFORCEMENT OFFICERS KILLED OR ASSAULTED

Since 1972, the Uniform Crime Reporting Program has been collecting data concerning the number and nature of assaults and deaths of on-duty law enforcement officers. The total number of assaults on officers in 1989 decreased 15.9 percent from 1988 figures.

TYPE OF ACTIVITY	Total Assault By Weapon	Firearm	Knife or Other Cutting Instrument	Other Dangerous Weapon	Hands Fist Feet Etc.	Two-Man Vehicle	One-Man Vehicle Alone/Assisted	Detective or Spec. Assignmt. Alone/Assisted	Other Alone/Assisted	Police Assaults Cleared
Responding To Disturbance (Family Quarrels, Man with Gun, Etc.)	505	18	14	32	441	255	71 147	7 9	4 12	405
Burglaries In Process or Pursuing Burglary Suspects	16	4	1	1	10	6	1 5	3	1	14
Robberies in Process or Pursuing Robbery Suspect	10	3		3	4	2	1 2	1 1	3	7
Attempting Other Arrests	271	8	1	17	245	92	60 98	5 4	3 9	195
Civil Disorder (Riot, Mass Disobedience)	24	1		3	20	7	2 10		5	17
Handling Transporting, Custody of Prisoners	112			2	110	33	15 10	1 2	11 40	93
Investigating Suspicious Persons or Circumstances	93	11		10	72	40	21 26	2	3 1	76
Ambush - No Warning	2			2					2	
Mentally Deranged	29	2	1	2	24	10	2 15		2	21
Traffic Pursuits and Stops	158	8		17	133	50	58 45	1 1	1 2	122
All Other	119	14	4	9	92	36	35 22	3 1	12 10	92
<b>TOTAL</b>	<b>1,339</b>	<b>69</b>	<b>21</b>	<b>98</b>	<b>1,151</b>	<b>531</b>	<b>266 380</b>	<b>18 23</b>	<b>39 82</b>	<b>1,042</b>

OFFICER ASSAULTED BY TYPE OF WEAPON				
Number of Officers	Firearm	Knife	Other Dangerous	Hands Etc.
with Injury	12	6	46	455
Number of Officers without Injury	57	15	52	696

	1989	1988	1987
Total Officers in the State	19,962	19,051	19,577
Number of Officers per 1000 Population	2.2	2.1	2.1
Percent Involved in Assaults on Officers	6.7	8.4	8.4

OFFICERS ASSAULTED BY TIME			
12:01 - 2:00 AM	240	12:01 - 2:00 PM	48
2:01 - 4:00 AM	204	2:01 - 4:00 PM	66
4:01 - 6:00 AM	54	4:01 - 6:00 PM	99
6:01 - 8:00 AM	24	6:01 - 8:00 PM	117
8:01 - 10:00AM	25	8:01 - 10:00PM	197
10:01 - Noon	47	10:01 - Midnight	218

DEPARTMENT	TOTAL KILLED	1989	1988	1987	1986	1985	1984	1983	1982	1981	1980
Michigan State Police.....4	0	0	1	0	1	0	1	1	0	0	
Sheriff.....2	0	0	0	1	0	0	0	1	0	0	
Local Police .....25	1	4	2	8	3	2	2	2	0	1	
Dept. of Natural Resources....0	0	0	0	0	0	0	0	0	0	0	
<b>TOTAL KILLED</b>	<b>31</b>	<b>1</b>	<b>4</b>	<b>3</b>	<b>9</b>	<b>4</b>	<b>2</b>	<b>3</b>	<b>4</b>	<b>0</b>	<b>1</b>

# COOPERATIVE DRUG CONCEPTS

The major thrust in Michigan narcotics enforcement has been the cooperative drug team. Many law enforcement agencies (police departments, sheriff offices, and the Michigan State Police) have joined forces to combat the sale, distribution and use of narcotics in Michigan.

The cooperative concepts cover nearly all of the state and consists of a Board of Directors comprised of state, county and local police officials, prosecutors, and in one instance, federal agencies. There are currently 17 cooperative teams.

The following departments provide manpower/funds/equipment to the cooperative concepts. The offenses and arrests reported to UCR for 1989 are also listed by concept. These offenses and arrests are included within State Police data by county. The statistics in this report may differ from the actual count. Since this is the first year there has been an attempt to publish separate statistics for drug concepts. Also, some figures were unavailable for publication at the time of printing.

COOPERATIVE FORCE		ESTABLISHED	JURISDICTIONS	STAFFING	1989 OFFENSES	1989 ARRESTS
<b>B.A.Y.A.N.E.T. - BAY AREA NARCOTICS ENFORCEMENT TEAM</b>						
MSP	Mt. Pleasant PD	1981	Clare CO	4 MSP	N/A	N/A
Bay City PD	Saginaw PD		Gladwin CO	10 Local		
Bay County SD	Buena Vista PD		Isabella CO	1 Secretary		
Clare County SD	Saginaw Twp PD		Midland CO			
Gladwin County SD	Midland PD		Bay Co			
Isabella County SD	Midland County SD		Saginaw CO			
			(pop. 518,990)			
<b>C.O.M.E.T. - COUNTY OF MACOMB ENFORCEMENT TEAM</b>						
MSP	Macomb County SD	1982	Macomb CO	5 MSP	N/A	N/A
Clinton Twp PD	East Detroit PD		(pop. 694,458)	10 Local		
Harper Woods PD	Shelby Twp PD			1 Clerical		
St. Clair Shores PD	Sterling Heights PD					
<b>D.R.A.N.O. - DOWNRIVER AREA NARCOTICS ORGANIZATION</b>						
MSP	Allen Park PD	1972	S. E. Wayne CO	7 MSP	N/A	N/A
Brownstown Twp PD	Ecorse PD		17 Downriver	12 Local		
Flatrock PD	Grosse Ile PD		Detroit	2 Clerical		
Lincoln Park PD	River Rouge PD		Communities			
Romulus PD	Southgate PD		(pop. 378,000)			
Taylor PD	Woodhaven PD					
Wyandotte PD						
<b>F.A.N.G. - FLINT AREA NARCOTICS GROUP</b>						
MSP	Genesee County SD	1985	Genesee CO	5 MSP	217	240
Burton City PD	Flint PD		(pop. 450,343)	18 Local		
Grand Blanc Twp PD	Flint Twp PD			2 Secretaries		
Genesee Twp PD						
<b>I.M.A.D. - IONIA/MONTCALM AGAINST DRUGS</b>						
MSP	Montcalm County SD	Nov. 1989	Ionias CO	2 MSP	9	5
Ionias County SD	Portland PD		Montcalm CO	3 Local		
Ionias PD	Greenville PD	11	(pop. 99,202)	1 Clerical		

COOPERATIVE FORCE	ESTABLISHED	JURISDICTIONS	STAFFING	1989 OFFENSES	1989 ARRESTS
<b>S.W.R.T. - SOUTHWEST MICHIGAN ENFORCEMENT TEAM</b>					
MSP Kalamazoo Twp PD Portage PD Kalamazoo County SD Kalamazoo PD Battle Creek PD	Calhoun County SD Pennfield Twp PD Springfield PD Western Mich Univ PD Emmett Twp PD	1981	Kalamazoo CO Calhoun CO VanBuren CO St. Joseph CO (pop. 475,322)	3 MSP 10 Local 1/2 Clerical	61 33
<b>T.N.T. - TRAVERSE NARCOTICS TEAM</b>					
MSP Benzie County SD Leelanau County SD Traverse City PD Antrim County SD	Kalkaska County SD Grand Traverse County SD Kalkaska PD Missaukee County SD	1982	Leelanau CO Benzie CO Antrim CO Wexford CO Kalkaska CO Gd. Traverse CO Missaukee CO (pop. 141,930)	3 MSP 5 Local 1/2 Clerical	N/A N/A
<b>T.N.U. - THUMB NARCOTICS UNIT</b>					
MSP Huron County SD Sanilac County SD	Tuscola County SD Lapeer County SD	1989	Sanilac CO Tuscola CO Huron CO Lapeer CO (pop. 203,986)	3 MSP 3 County 1 Clerical	23 7
<b>U.P.S.E.T. - UPPER PENINSULA SUBSTANCE ENFORCEMENT TEAM</b>					
MSP Baraga PD Ispheming PD Marquette County SD Marquette PD Menominee PD Delta County SD L'anse PD Negaunee PD Manistique PD Gladstone PD	Munising PD Escanaba Public Safety Schoolcraft County SD Ironwood PD Alger County SD Ontonagon PD Forsyth Twp PD Chocoday Twp PD Iron County SD Menominee County SD	1988	The 12 Western Most Counties in the Upper Peninsula (pop. 274,212)	5 MSP 5 Local 1 Clerical	90 N/A
<b>W.E.M.E.T. - WEST MICHIGAN ENFORCEMENT TEAM</b>					
MSP Holland PD Muskegon PD Muskegon County SD Montague PD Muskegon Twp PD Norton Shores PD	Grand Haven PD Ottawa County SD Hudsonville PD Saugatuck PD Spring Lake/Ferrysburg PD Zeeland PD	1981	Muskegon CO Ottawa CO Kent CO Allegan CO (pop. 839,426)	4 MSP 12 Local 1 Secretary	247 N/A
<b>W.W.N. - WESTERN WAYNE NARCOTICS UNIT</b>					
MSP Livonia PD Wayne PD	Canton PD VanBuren PD Westland PD	1986	12 Communities in West Wayne CO (pop. 500,000)	5 MSP 5 Local 1 Secretary	169 109

COOPERATIVE FORCE		ESTABLISHED	JURISDICTIONS	STAFFING	1989 OFFENSES	1989 ARRESTS
<b>I.A.W.N.E.T. - LIVINGSTON &amp; WASHTENAW NARCOTICS ENFORCEMENT TEAM</b>						
MSP Jackson County SD Howell PD Ypsilanti PD	Washtenaw County SD Ann Arbor PD Jackson PD	1971	Livingston CO Washtenaw CO Lenawee CO (pop. 455,023)	5 MSP 14 Local 2 Clerical	169	114
<b>METRO - TRI COUNTY METRO NARCOTICS SQUAD</b>						
MSP Lansing PD Ingham County SD Eaton County SD Clinton County SD East Lansing PD Meridian Twp PD Ovid PD Delta Twp. PD	Delhi Twp PD Lansing Twp PD Mason PD Leslie PD St. Johns PD Bath Twp PD Dewitt PD MSU Dept of Public Safety Elsie PD	1970	Ingham CO Eaton CO Clinton CO (pop. 416,180)	3 MSP 15 Local 1 Clerical	202	167
<b>N.E.T. - COUNTY OF OAKLAND NARCOTICS ENFORCEMENT TEAM</b>						
MSP Auburn Hills PD Ferndale PD Madison Heights PD Pontiac PD Southfield PD Waterford Twp PD Walled Lake PD	Oakland County SD Farmington Hills PD Hazel Park PD Novi PD Royal Oak PD Troy PD Milford PD Wixom PD	1971	Oakland CO (pop. 1,013,473)	5 MSP 21 Local 4 Clerical	N/A	N/A
<b>O.M.N.I. - OFFICE OF MONROE NARCOTICS INVESTIGATIONS</b>						
MSP Monroe PD	Monroe County SD	1985	Monroe CO (pop. 133,524)	5 MSP 5 Local 1 Clerical	140	143
<b>S.A.N.E. - STRAITS AREA NARCOTICS ENFORCEMENT</b>						
MSP Gaylord PD Chippewa County SD		1987	Luce CO Chippewa CO Mackinac CO Emmet CO Charlevoix CO Otsego CO Cheboygan CO Presque Isle CO (138,275)	3 MSP 3 Local 1/2 Clerical	223	193
<b>S.E.M.C.O. - SOUTHEAST MICHIGAN CONSPIRACY INVESTIGATIVE OFFICE</b>						
MSP Monroe County PD Washtenaw County SD Lincoln Park PD Trenton PD Livonia PD	Macomb County SD Oakland County SD Farmington Hills PD	1988	Wayne CO Oakland CO Macomb CO Monroe CO Washtenaw CO Livingston CO (pop. 4,531,189)	5 MSP 8 Local 2 Clerical	N/A	N/A

## **OFFENSE AND ARREST DATA FOR THE STATE**



## 1989 CRIME IN MICHIGAN

The number of **Index Crime** offenses reported to Michigan law enforcement agencies in 1989 declined **3.1%** compared to 1988 figures. The violent crimes of murder, robbery and aggravated assault, along with property crimes of burglary, larceny, motor vehicle theft and arson showed a decrease. The one exception was **Rape**, up **1.5%**, which increased for the 3rd year.

**Total Crime**, which includes index as well as all other reported offenses, was down **.1%** from last year. A crime rate of 13,427 per 100,000 population equates to one reported crime for every seven Michigan residents.

**Murder** has decreased for the second year in a row and is down **2.1%** from 1988 figures. **Burglary** decreased for the sixth year in a row with figures down **7.7%** from last year. **Aggravated Assault**, down **4.7%**, and **Larceny**, down **.6%**, both show decreases for the last two years. **Robbery** showed a third year decline, down **7.9%** in 1989. **Arson**, down **10.3%**, showed the greatest decline. **Motor Vehicle Theft**, down **2.8%**, has declined for the past five years.

**Total Arrests** were up **7.3%**. **Juveniles** (age 16 & under) accounted for **9.9%** of all those arrested.

# MURDER

In 1989, there were 982 murders in the state, a decline of 2.1 percent from 1988 figures. The majority of the victims were black (74.5%), male (77.7%) and in the 25-39 age group (42.6%). 64.4 percent were killed by some type of firearm and 43.9 percent were murdered by a family member or acquaintance. In 39.9 percent of the incidents, the relationship of the victim to the offender was unknown. The greatest number of the murders resulted from arguments (36.5%) followed by undetermined causes (28.4%) and during the commission of another crime (13.2%).

## AGE OF VICTIM

16 & Under.....	82
17 - 24.....	253
25 - 39.....	418
40 & Over.....	220
Unknown.....	9

## SEX OF VICTIM

Male.....	763
Female....	219

## RACE OF VICTIM

White.....	242
Black.....	732
American Indian/ Alaskan Native....	1
Asian/Pacific Islander.....	5
Unknown.....	2

## CIRCUMSTANCE

Commission of a Felony.....	121
Commission of Other Offenses.....	130
Suspected Felony Type.....	3
Child Killed by Babysitter....	1
Arguments (includes brawls, alcohol-related)...	358
Lovers Triangle.....	25
Gang Killings.....	9
Institutional Killings.....	8
Other.....	48
Undetermined.....	279

## RELATIONSHIP OF VICTIM TO OFFENDER

Spouse (Includes Common Law).....	43
Parent.....	11
Son/Daughter.....	22
Brother/Sister.....	6
Other Family.....	21
Acquaintance/Neighbor.....	328
Boyfriend/Girlfriend.....	31
Other - Known to Victim.....	46
Homosexual Relationship.....	2
Stranger.....	80
Unknown.....	392

# MURDER

		TRENDS (+-%)	
		1 Yr	2 Yr
MURDERS REPORTED	1989	89/88	89/87
WILLFUL MURDERS REPORTED	1,038	-1.6%	+11.3%
JUSTIFIABLE OR UNFOUNDED	56	+7.7%	+7.7%
NET ACTUAL MURDERS	982	-2.1%	-12.2%

				Trends (+-%)	
				1 Yr	5 Yr
MURDER OFFENSES	1989	1988	1984	89/88	89/84
TOTAL	982	1,003	865	-2.1%	+13.5
STATE CRIME RATE	10	11	9	-9.1	+11.1

				Trends (+-%)	
				1 Yr	5 Yr
MURDER OFFENSES	1989	1988	1984	89/88	89/84
CLEARED					
TOTAL	672	692	531	-2.9	26.6
% CLEARED	68.4%	69.0%	61.4%	0.6	11.4
CLEARED BY ARREST OF A					
JUVENILE (17 & UNDER)	37	43	51	-14.6	-27.5
% CLEARED BY JUVENILE					
ARREST	3.8%	4.3%	5.9%	-11.6	-35.6

				Trends (+-%)	
				1 Yr	5 Yr
PERSONS ARRESTED	1989	1988	1984	89/88	89/84
TOTAL	2,137	1,932	1,024	10.6	108.7
% OF ARRESTEES 17 & UNDER	11.6%	8.6%	8.9%	34.9	30.3
MEDIAN AGE OF ARRESTEE	23.7	24.4	25.0	-2.9	-5.2

## COMMISSION OF A FELONY

Rape.....	5
Robbery.....	99
Burglary.....	9
Larceny.....	0
Motor Vehicle Theft..	1
Arson.....	7

## WEAPON

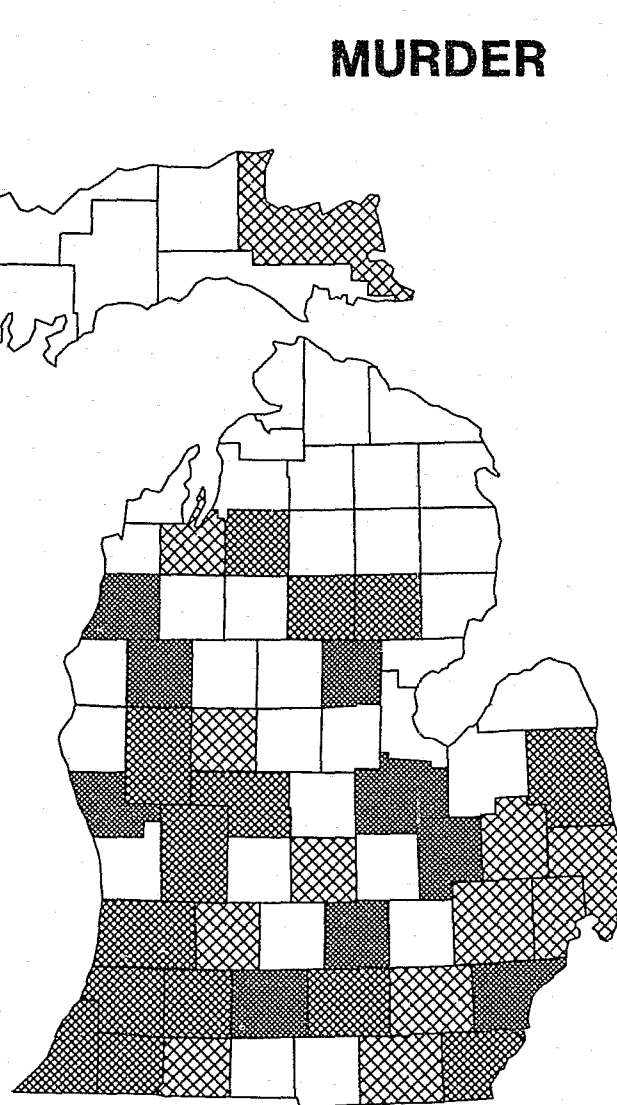
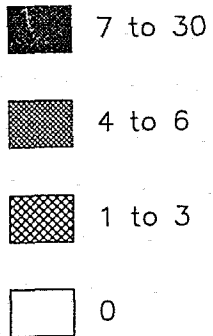
Firearm - Type Unknown....	120
Handgun.....	381
Rifle.....	58
Shotgun.....	73
Knife/Cutting Instrument..	169
Blunt Object.....	78
Personal Weapon.....	35
Explosives, Fire, Poison,	
Drugs, Strangulation, Hanging,	
or Drowning.....	38
Other or Unknown.....	30

# MURDER

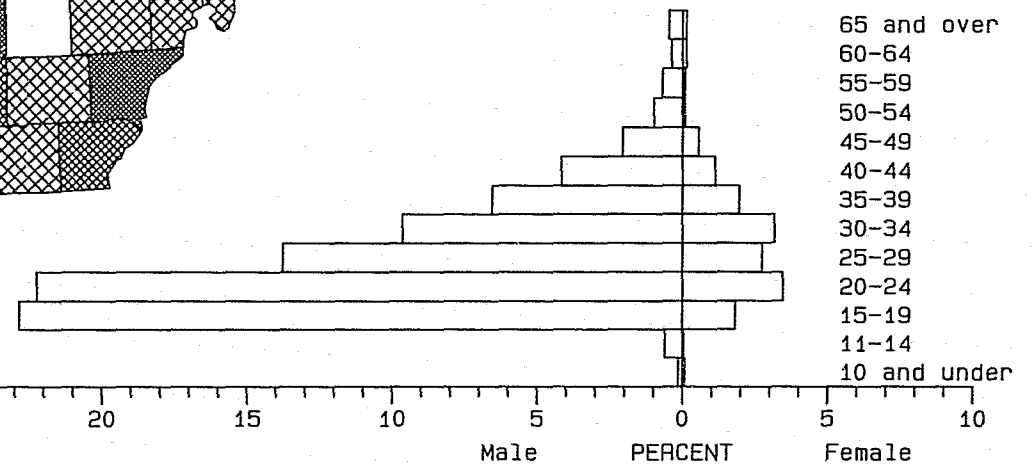
*Murder is the willful killing of one human being by another. Suicides, accidental deaths, assaults to murder, and attempted murders are not counted in this classification.*

## 1989 CRIME RATE BY COUNTY (PER 100,000 POPULATION)

*Based on 1989 reported offense data and 1980 U.S. Census populations.*



## 1989 ARREST AGE-SEX CHARACTERISTICS



# RAPE

				Trends	
				1 Yr	5 Yr
RAPE OFFENSES	1989	1988	1984	89/88	89/84
TOTAL	6,467	6,370	5,687	1.5	13.7
STATE CRIME RATE	71	70	62	1.4	14.5

RAPE				Trends	
				1 Yr	5 Yr
OFFENSES CLEARED	1989	1988	1984	89/88	89/84
TOTAL	1,935	1,972	2,114	-1.9	-8.5
% CLEARED	29.9%	31.0%	37.2%	-3.5	-19.6
CLEARED BY ARREST OF A					
JUVENILE (17 & UNDER)	285	286	299	-0.3	-4.7
%CLEARED BY JUVENILE					
ARREST	4.4%	4.5%	5.3%	-2.2	-17.2

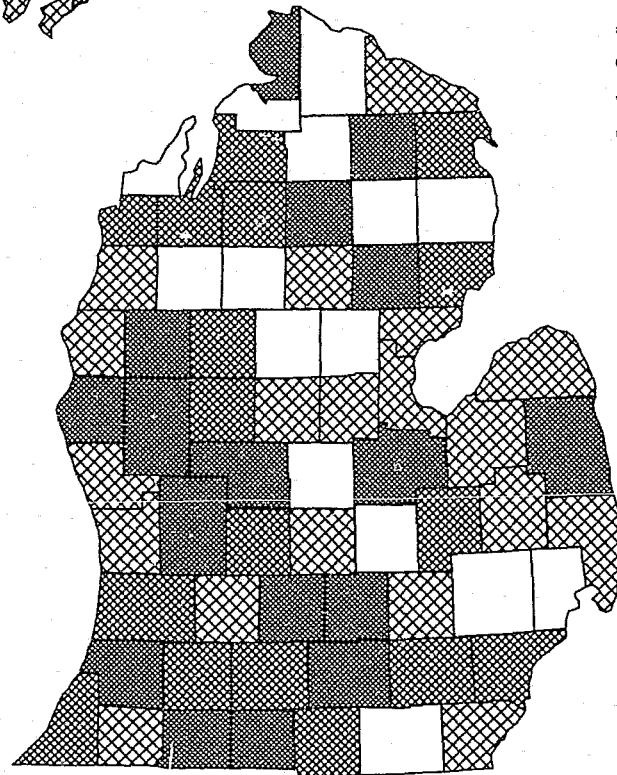
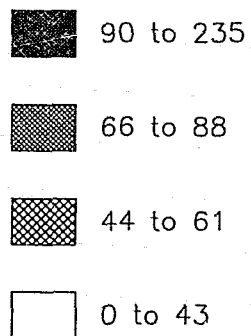
				Trends	
				1 Yr	5 Yr
PERSONS ARRESTED	1989	1988	1984	89/88	89/84
TOTAL	2,315	2,277	2,373	1.7	-2.4
% OF ARREST UNDER 17	17.2%	15.9%	16.8%	8.2	2.4
MEDIAN AGE ARRESTEE	25.8	25.7	24.8	0.4	4.0

# RAPE

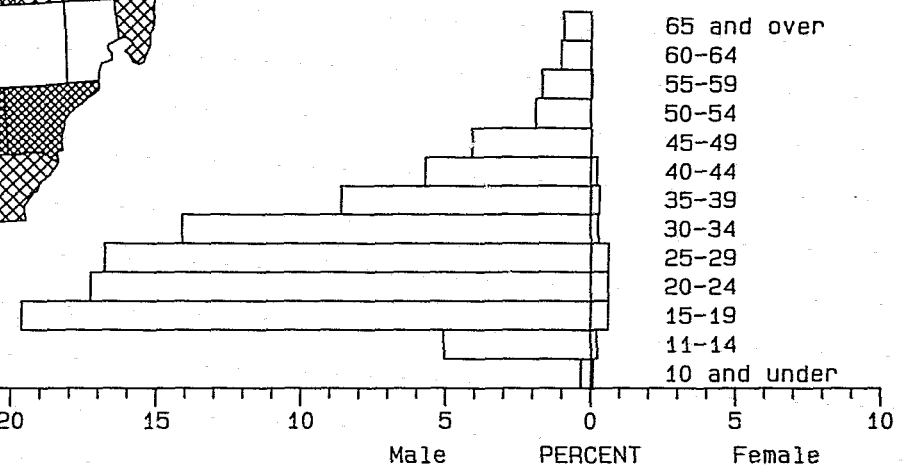
**Rape is the carnal knowledge of a person, forcibly and against that person's will; or where the victim is incapable of giving consent because of his/her temporary or permanent mental or physical incapacity. Assault to rape and attempted rape are included in this classification. Other types of sexual penetration are not.**

## 989 CRIME RATE BY COUNTY (PER 100,000 POPULATION)

**Based on 1989 reported offense data and 1980 U.S. Census populations.**



## 1989 ARREST AGE-SEX CHARACTERISTICS



# ROBBERY

ROBBERY OFFENSES	1989	1988	1984	Trends (+-%)	
				1 Yr 89/88	5 Yr 89/84
Total	20,325	22,077	27,694	-7.9	-26.6
State Crime Rate	225	243	302	-7.4	-25.5

PERSONS ARRESTED	1989	1988	1984	Trends (+-%)	
				1 Yr 89/88	5 Yr 89/84
TOTAL	5,015	4,693	5,386	6.9	-6.9
% OF ARRESTEES 17 & UNDER	17.5	18.6	22.6	-5.9	-22.6
MEDIAN AGE OF ARRESTEE	22.5	21.9	20.4	2.7	10.3

ROBBERY OFFENSES CLEARED	1989	1988	1984	Trends (+-%)	
				1 Yr 89/88	5 Yr 89/84
TOTAL	3,001	3,098	3,259	-3.1	-7.9
% CLEARED	14.8	14.0	11.8	5.7	25.4
CLEARED BY ARREST OF A JUVENILE (17 & UNDER)	272	312	580	-12.8	-53.1
% CLEARED BY JUVENILE ARREST	1.3	1.4	2.1	-7.1	-38.1

ROBBERY BY TYPE OF WEAPON	1989	1988	1984	Trends (+-%)	
				1 Yr 89/88	5 Yr 89/84
FIREARM	7,289	8,083	11,459	-9.9	-36.4
KNIFE	2,285	2,464	2,746	-7.3	-16.8
OTHER DANGEROUS WEAPON	4,182	4,178	4,706	0.1	-11.1
STRONG ARM	6,569	7,347	8,783	-10.6	-25.2
TOTAL ROBBERY	20,325	22,077	27,694	-7.9	-26.6

ROBBERY BY TYPE	Actual Offenses 1989	Offense 1 Yr 89/88	Trends (+-%) 5 Yr 89/84	Dollar Value Stolen 1989	Value 1 Yr 89/88	Trends (+-%) 5 Yr 89/84
HIGHWAY	11,894	-9.8	-34.7	3,830,718	-8.4	-37.9
OTHER COMMERCIAL	1,648	-1.2	-30.0	1,335,306	-22.2	-57.4
GAS STATION	758	-2.7	18.6	306,746	-40.8	-21.4
CONVENIENCE STORE	820	-22.1	-6.2	280,549	-70.5	-37.6
RESIDENTIAL	1,229	-19.3	-31.1	955,819	-7.4	-57.0
BANK	296	17.9	-29.5	499,043	-22.7	3.0
MISCELLANEOUS	3,680	1.7	8.0	1,454,917	7.3	26.4
TOTAL	20,325	-7.9	-26.6	8,663,098	-16.7	-38.1

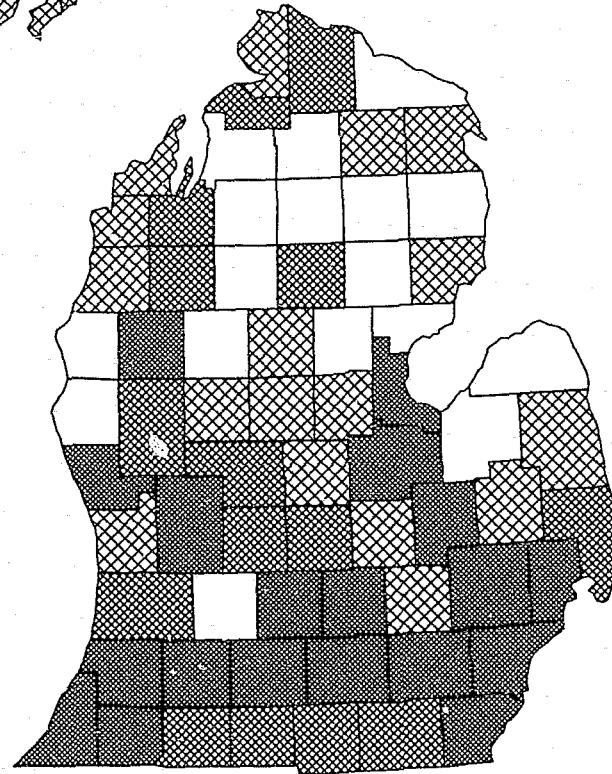
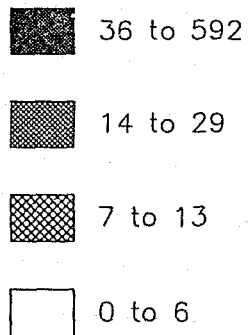
Values adjusted to 1989 consumers price index

# ROBBERY

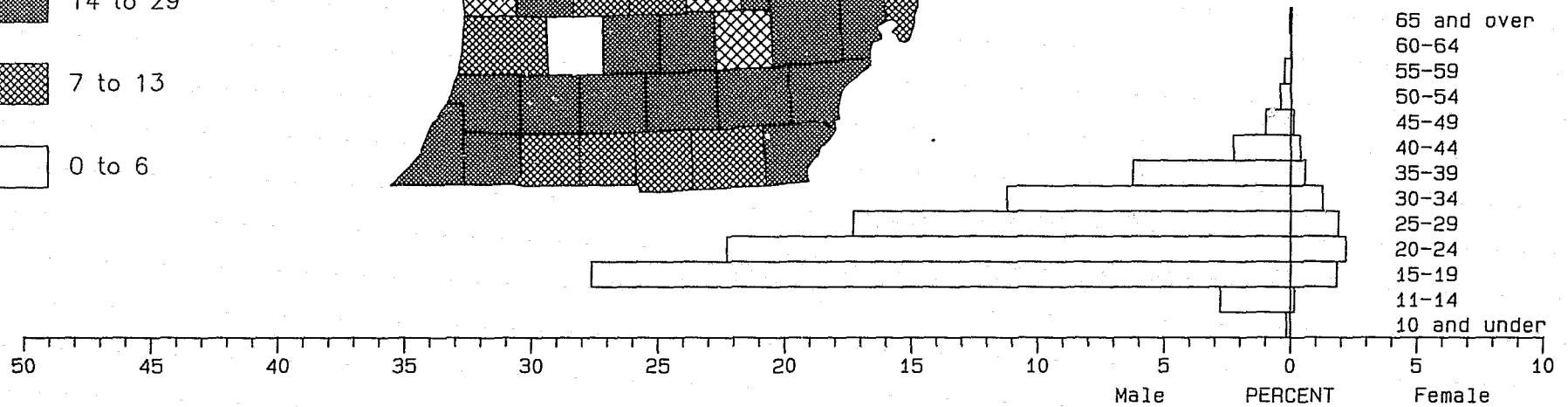
*Robbery is the taking or attempting to take anything of value from the care, custody, or control of a person or persons by force or threat of force or violence and/or putting the victim in fear.*

## 1989 CRIME RATE BY COUNTY (PER 100,000 POPULATION)

*Based on 1989 reported  
offense data and 1980  
U.S. Census populations.*



## 1989 ARREST AGE-SEX CHARACTERISTICS





# AGGRAVATED ASSAULT

AGGRAVATED ASSAULT OFFENSES	1989	1988	1984	Trends (+-%)	
				1 Yr 89/88	5 Yr 89/84
TOTAL	36,668	38,461	30,806	-4.7	19.0
STATE CRIME RATE	407	424	336	-4.0	21.1

AGGRAVATED ASSAULT OFFENSES CLEARED	1989	1988	1984	Trends (+-%)	
				1 Yr 89/88	5 Yr 89/84
TOTAL	13,757	13,876	13,006	-0.9	5.8
% CLEARED	37.5	36.1	42.2	3.9	-11.1
CLEARED BY ARREST OF A JUVENILE (17 & UNDER)	1,390	1,387	2,460	0.2	-43.5
% CLEARED BY JUVENILE ARREST	3.8	3.6	8.0	5.6	-52.5

PERSONS ARRESTED	1989	1988	1984	Trends (+-%)	
				1 Yr 89/88	5 Yr 89/84
TOTAL	12,158	11,942	9,641	1.8	26.1
% OF ARRESTS (17 & UNDER)	16.6	15.5	15.1	7.1	9.9
MEDIAN AGE OF ARRESTEE	25.5	25.6	25.2	-0.4	1.2

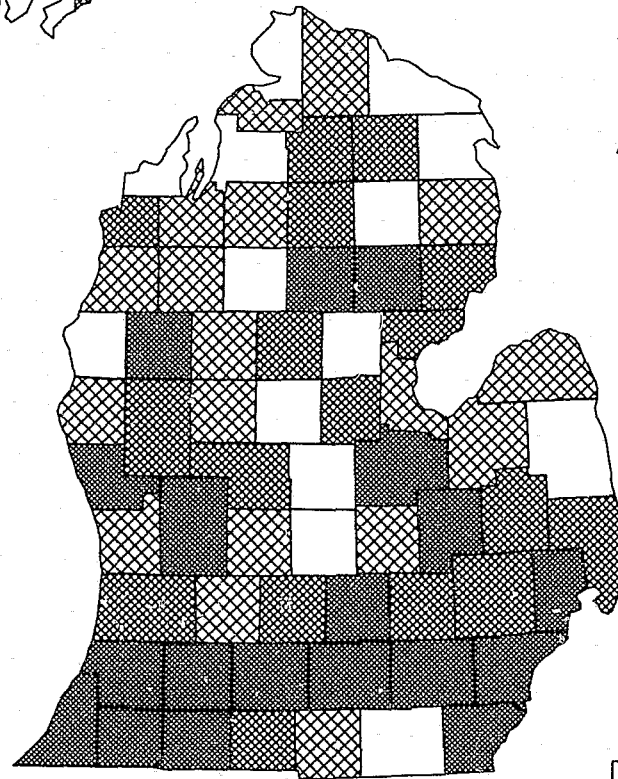
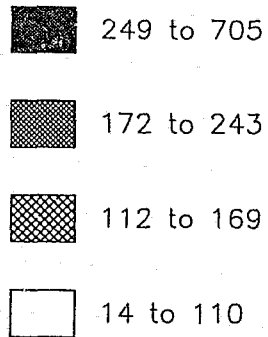
AGGRAVATED ASSAULT BY TYPE OF WEAPON	1989	1988	1984	Trends (+-%)	
				1 Yr 89/88	5 Yr 89/84
FIREARM	9,814	10,049	7,893	-2.3	24.3
KNIFE	7,002	7,727	6,658	-9.4	5.2
OTHER WEAPON	15,697	16,543	13,572	-5.1	15.7
OTHER AGGRAVATED	4,155	4,142	2,683	0.3	54.9
TOTAL AGGRAVATED ASSAULT	36,668	38,461	30,806	-4.7	19.0

# AGGRAVATED ASSAULT

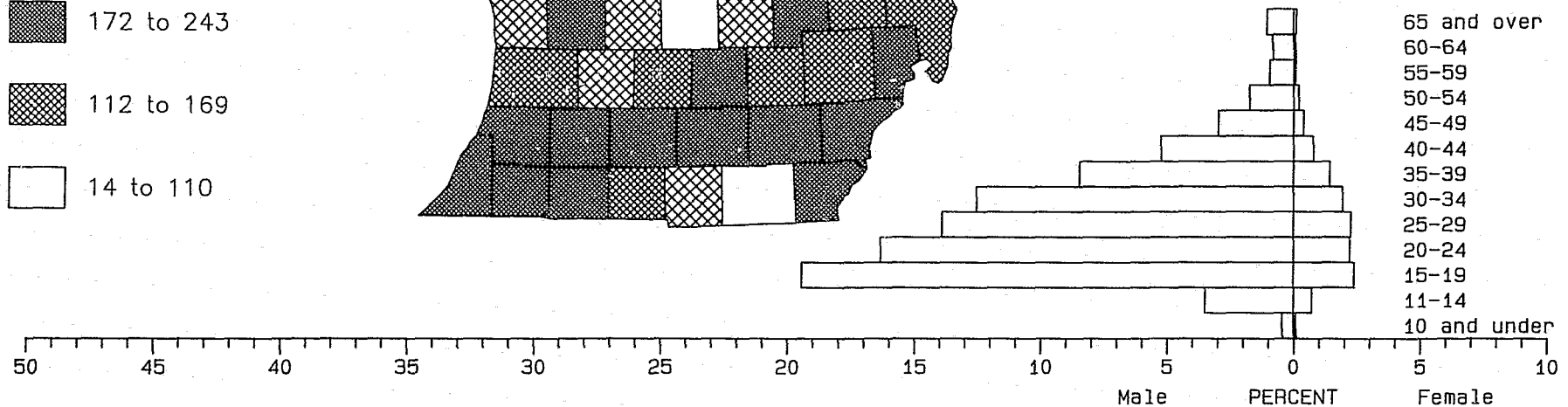
**An aggravated assault is an unlawful attack by one person upon another for the purpose of inflicting severe or aggravated bodily injury. This type of assault usually is accompanied by the use of a weapon or by means likely to produce death or great bodily harm.**

## 1989 CRIME RATE BY COUNTY (PER 100,000 POPULATION)

**Based on 1989 reported offense data and 1980 U.S. Census populations.**



## 1989 ARREST AGE-SEX CHARACTERISTICS



# BURGLARY

				Trends (+-%)	
				1 Yr	5 Yr
BURGLARY OFFENSES	1989	1988	1984	89/88	89/84
TOTAL	110,640	119,893	147,948	-7.7	-25.2
STATE CRIME RATE	1,228	1,322	1,615	-7.1	-24.0

				Trends (+-%)	
				1 Yr	5 Yr
BURGLARY OFFENSES CLEARED	1989	1988	1984	89/88	89/84
TOTAL	9397	9,545	11,520	0.0	-17.1
% CLEARED	8.5%	8.0%	7.8%	6.3	9.0
CLEARED BY ARREST OF A					
JUVENILE (17 & UNDER)	1,791	2,136	3,108	-16.2	-42.4
% CLEARED BY JUVENILE					
ARREST	1.6%	1.8%	2.1%	-11.1	-23.8

				Trends (+-%)	
				1 Yr	5 Yr
PERSONS ARRESTED	1989	1988	1984	89/88	89/84
TOTAL	13,008	12,682	14,764	2.6	-11.9
% ARRESTS 17 & UNDER	28.1%	31.4%	35.7%	-10.5	-21.3
MEDIAN AGE OF ARRESTEE	20.7	20.0	18.7	3.5	10.7

TYPE OF BURGLARY	Actual	Offense Trends (+-%)		Dollar Value	Value Trends (+-%)	
	Offenses	1 Yr	5 Yr	Stolen	1 Yr	5 Yr
	1989	89/88	89/84	1989	89/88	89/84
RESIDENTIAL	75,364	-10.8	-26.9	59,179,985	-11.2	-31.8
NIGHT (6pm-6am)	22,746	-12.0	-26.9	15,855,324	-15.2	-31.1
DAY (6am-6pm)	18,885	-13.1	-35.4	16,336,894	-10.2	-44.3
TIME UNKNOWN	33,733	-8.7	-21.1	26,987,767	-9.3	-21.6
NON-RESIDENTIAL	35,276	-0.3	-21.3	29,143,283	2.2	-26.4
NIGHT (6pm-6am)	15,230	-0.3	-21.9	10,749,576	6.4	-23.9
DAY (6am-6pm)	5,517	-0.1	-34.6	4,460,169	-10.0	-30.0
TIME UNKNOWN	14,529	-0.4	-14.1	13,933,538	3.5	-27.1
TOTAL	110,640	-7.7	-25.2	88,323,268	-7.2	-30.1

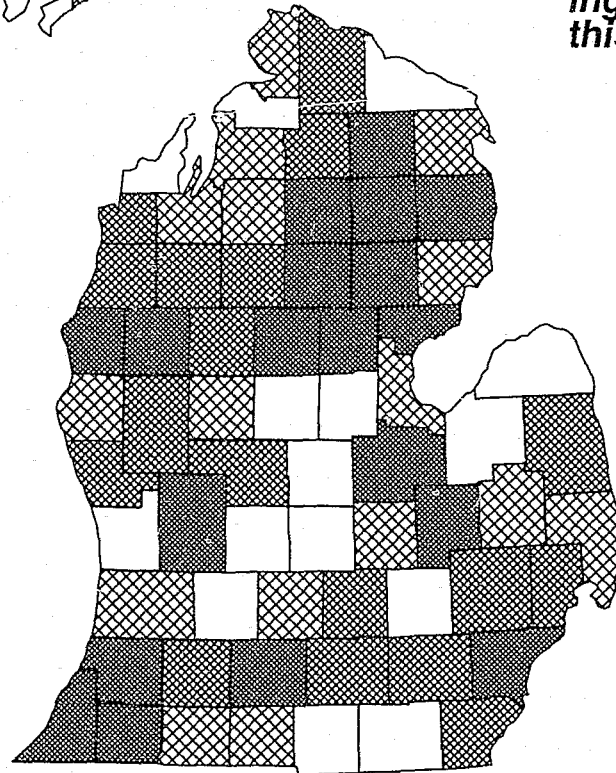

Values adjusted to 1989 consumers price index.

# BURGLARY

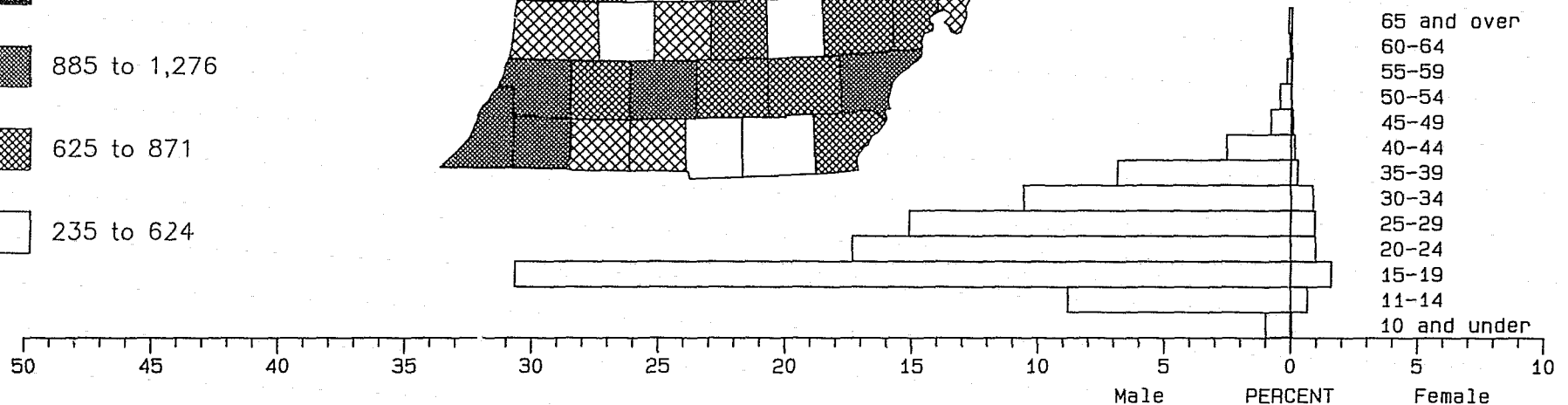
*Burglary is the unlawful entry of a structure to commit a felony or a theft. Breaking and entering into motor vehicles is not included within this classification.*

## 1989 CRIME RATE BY COUNTY (PER 100,000 POPULATION)

*Based on 1989 reported offense data and 1980 U.S. Census populations.*



## 1989 ARREST AGE-SEX CHARACTERISTICS



# LARCENY

LARCENY OFFENSES	1989	1988	1984	Trends (+-%)	
				1 Yr 89/88	5 Yr 89/84
TOTAL	296,238	298,157	295,114	-0.6	0.4
STATE CRIME RATE	3,288	3,288	3,223	0.0	2.0

PERSONS ARRESTED	1989	1988	1984	Trends (+-%)	
				1 Yr 89/88	5 Yr 89/84
TOTAL	44,536	42,940	41,154	3.7	8.2
% OF ARRESTEES 17 & UNDER	34.0%	34.5%	33.3%	-1.4	2.1
MEDIAN AGE OF ARRESTEE	20.5	20.3	19.9	1.0	3.0

OFFENSES CLEARED	1989	1988	1984	Trends (+-%)	
				1 Yr 89/88	5 Yr 89/84
TOTAL	44,397	42,554	48,191	4.3	-7.9
% CLEARED	15.0%	14.3%	16.3%	4.9	-8.0
CLEARED BY ARREST OF A JUVENILE (17 & UNDER)	10,986	11,020	10,883	-0.3	0.9
% CLEARED BY JUVENILE ARREST	3.7%	3.7%	3.7%	0.0	0.0

TYPE OF LARCENY BY VALUE	Offense Trends (+-%)			Dollar Value Value Trends (+-%)		
	1989	1 Yr 89/88	5 Yr 89/84	Stolen 1989	1 Yr 89/88	5 Yr 89/84
VALUE OVER \$200	86,172	-0.5	13.0	89,115,958	-7.0	3.5
VALUE \$50 - \$200	77,696	-4.5	-7.5	8,807,299	-9.4	-22.0
VALUE UNDER \$50	132,370	1.7	-1.9	1,715,441	3.8	0.7
TOTAL	296,238	-0.6	0.4	99,638,698	-7.1	0.6

LARCENY BY TYPE	Actual Offense Trends (+-%)			Dollar Value Value Trends (+-%)		
	1989	1 Yr 89/88	5 Yr 89/84	Stolen 1989	1 Yr 89/88	5 Yr 89/84
POCKET PICKING	1,236	1.0	-0.5	287,080	-0.8	63.1
PURSE SNATCHING	4,192	-5.2	-4.2	475,351	2.1	81.6
SHOPLIFTING	29,377	12.2	13.3	2,871,133	94.2	96.3
FROM MV	57,993	-0.1	8.4	18,436,099	6.7	41.1
MV PARTS	49,086	-3.4	-10.8	9,507,512	1.9	-7.3
BICYCLES	14,059	-3.2	-28.3	2,775,067	19.5	-21.3
FROM BUILDINGS	57,913	-3.1	8.3	27,944,891	5.7	33.7
FROM COIN MACHINES	1,050	-1.1	-16.1	153,200	1.3	32.4
ALL OTHER	81,332	-1.0	0.8	37,188,365	-24.8	-24.5
TOTAL	296,238	-0.6	0.4	99,638,698	-7.1	0.6

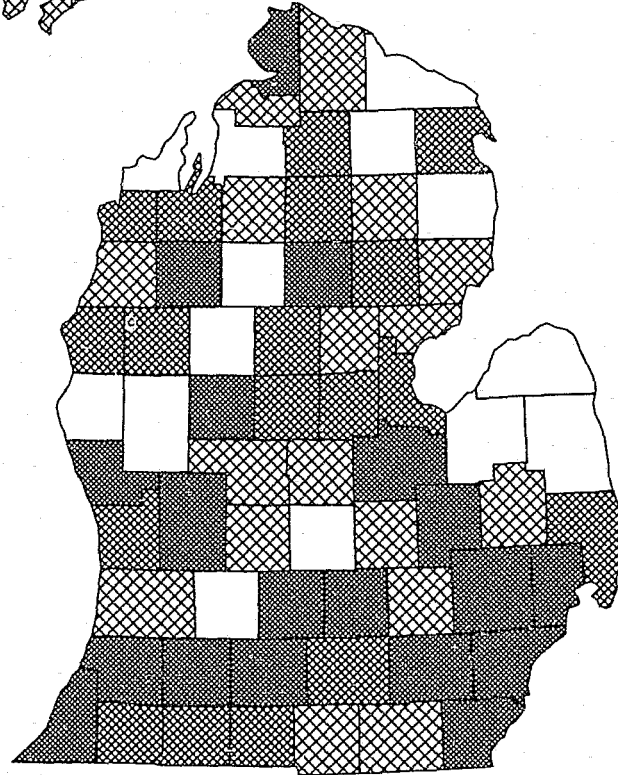

Values adjusted to 1989 consumers price index.

# LARCENY

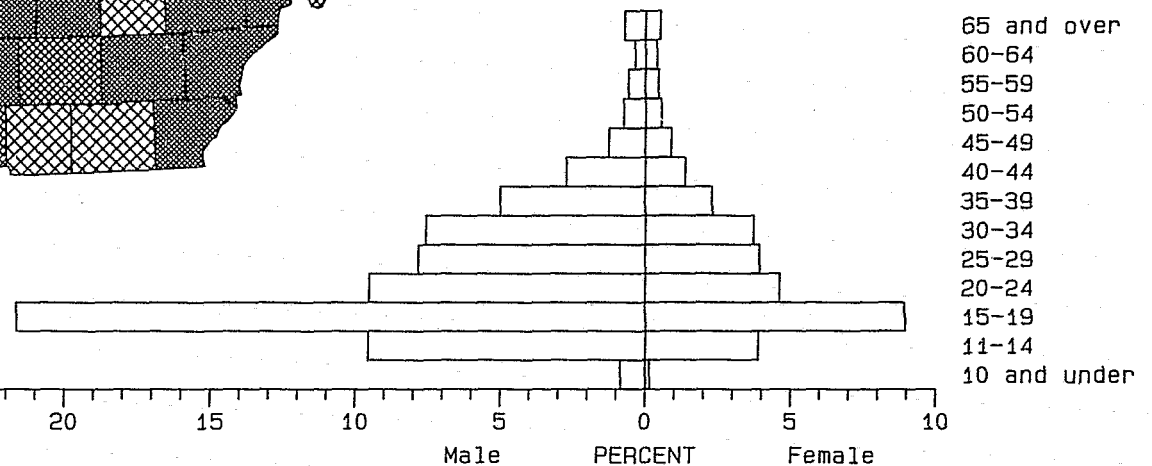
*Larceny is the unlawful taking, carrying, leading, or riding away of property from the possession or constructive possession of another.*

## 1989 CRIME RATE BY COUNTY (PER 100,000 POPULATION)

*Based on 1989 reported offense data and 1980 U.S. Census populations.*



## 1989 ARREST AGE-SEX CHARACTERISTICS



# MOTOR VEHICLE THEFT

MOTOR VEHICLE THEFT OFFENSES	1989	1988	1984	Trends (+-%)	
				1 Yr 89/88	5 Yr 89/84
TOTAL	65,297	67,211	78,006	-2.8	-16.29
STATE CRIME RATE	724	741	852	-2.3	-15.0

MOTOR VEHICLE THEFT OFFENSES CLEARED	1989	1988	1984	Trends (+-%)	
				1 Yr 89/88	5 Yr 89/84
TOTAL	8,083	7,582	6,374	6.6	26.8
% CLEARED	12.4%	11.3%	8.2%	9.7	51.2
CLEARED BY ARREST OF A JUVENILE (17 & UNDER)	1,534	1,570	1,270	-2.3	20.8
% CLEARED BY JUVENILE ARREST	2.3%	2.3%	1.6%	0.0	43.8

PERSONS ARRESTED	1989	1988	1984	Trends (+-%)	
				1 Yr 89/88	5 Yr 89/84
TOTAL	4,371	4,084	4,294	7.0	1.8
% OF ARRESTEES 17 & UNDER	42.2%	44.9%	33.0%	-6.0	27.9
MEDIAN AGE OF ARRESTEE	17.8	17.6	18.9	1.1	-5.8

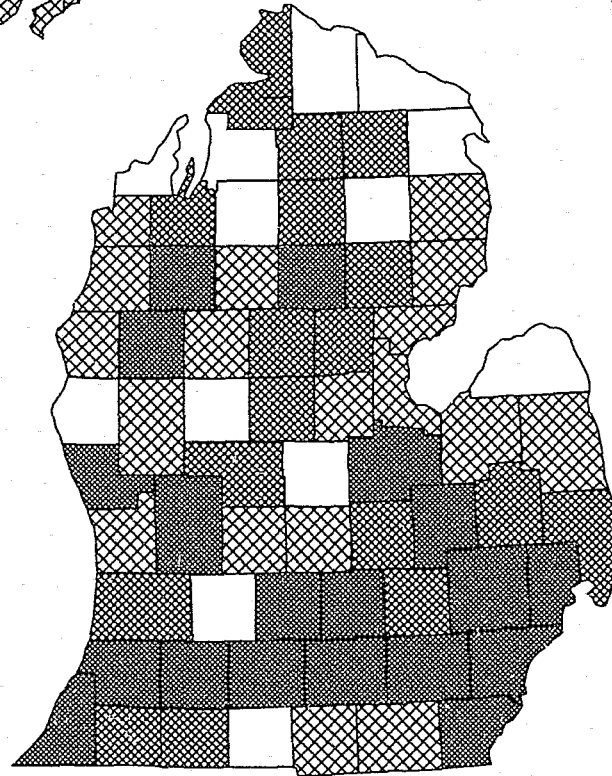
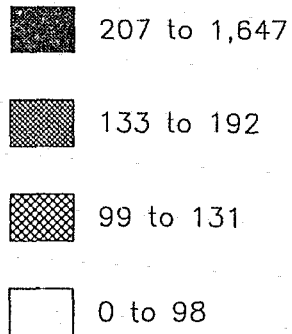
MOTOR VEHICLE THEFT BY TYPE OF VEHICLE	1989	1988	1984	Trends (+-%)	
				1 Yr 89/88	5 Yr 89/84
AUTOMOBILE	54,680	55,983	65,537	-2.3	-16.6
TRUCK OR BUS	6,899	6,898	7,633	0.0	-9.6
OTHER VEHICLE	3,718	4,330	4,836	-14.1	-23.1
TOTAL	65,297	67,211	78,006	-2.8	-16.3

# MOTOR VEHICLE THEFT

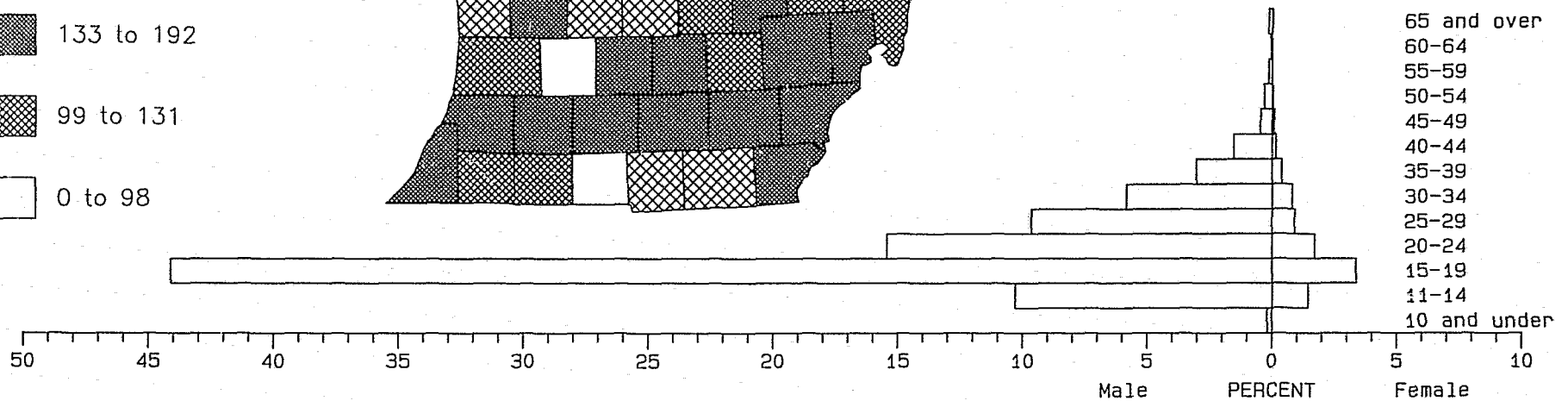
*Motor vehicle theft is the theft or attempted theft of a self-propelled vehicle that runs on land and not on rails. "Joyriding" is included in this classification.*

## 1989 CRIME RATE BY COUNTY (PER 100,000 POPULATION)

*Based on 1989 reported offense data and 1980 U.S. Census populations.*



## 1989 ARREST AGE-SEX CHARACTERISTICS





# ARSON

				Trends (+-%)	
				1 Yr	5 Yr
Arson Offenses	1989	1988	1984	89/88	89/84
Total	4,593	5,120	9,460	-10.3	-51.4
State Crime Rate	50	56	103	-10.7	-51.5

				Trends (+-%)	
				1 Yr	5 Yr
Arson Offenses					
Cleared	1989	1988	1984	89/88	89/84
Total	405	460	623	-12.0	-35.0
% Cleared	8.8%	9.0%	6.6%	-2.2	33.3
Cleared by Juvenile	128	136	161	-5.9	-20.5
% Cleared Juvenile	2.8%	2.7%	1.7%	3.7	64.7

				Trends (+-%)	
				1 Yr	5 Yr
Persons Arrested	1989	1988	1984	89/88	89/84
Total	793	822	787	-3.5	0.8
% Arrests 17 & Under	31.4%	29.3%	29.0%	7.2	8.3
Median Age Arrestee	21.6	21.8	22.1	-0.9	-2.3

Arson by type	1989	Estimated Value of Property Damage
Structure	1,800	20,657,290
Motor Vehicle	537	1,259,250
Other Mobile	78	499,502
Other Property	647	581,895
Total*	3,062	22,997,937

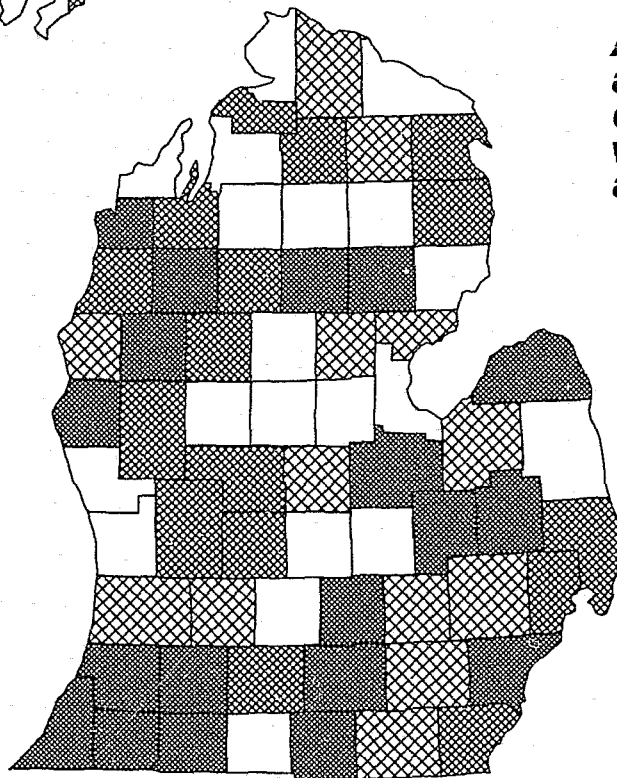
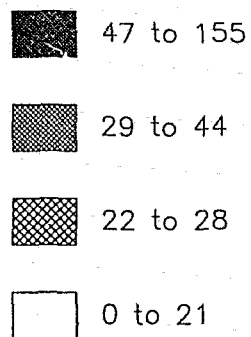
\*Total does not include figures for Detroit as no breakdown by type was submitted.

# ARSON

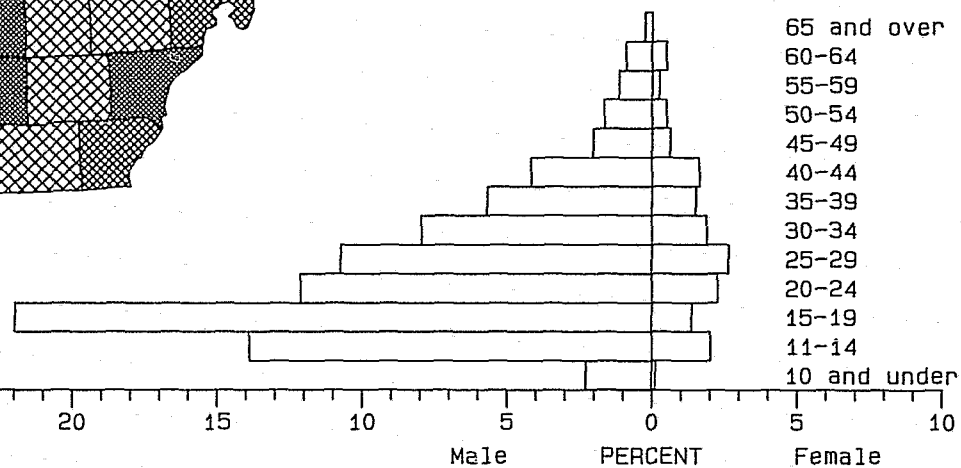
Arson is the willful or malicious burning or attempt to burn, with or without intent to defraud, a dwelling, public building, a motor vehicle or aircraft, personal property of another, etc.

## 1989 CRIME RATE BY COUNTY (PER 100,000 POPULATION)

Based on 1989 reported  
offense data and 1980  
U.S. Census populations.



## 1989 ARREST AGE-SEX CHARACTERISTICS



# TOTAL INDEX

INDEX CRIME OFFENSES	1989	1988	1984	Trends (+-%)	
				1 Yr 89/88	5 Yr 89/84
TOTAL	541,210	558,292	595,580	-3.1	-9.1
STATE CRIME RATE	6,007	6,157	6,505	-2.4	-7.7

PERSONS ARRESTED	1989	1988	1984	Trends (+-%)	
				1 Yr 89/88	5 Yr 89/84
TOTAL	84,333	81,372	79,423	3.6	6.2
% ARRESTS 17 & UNDER	29.0%	29.7%	29.9%	-2.4	-3.0
MEDIAN AGE ARRESTEE	21.5	21.2	20.7	1.4	3.9

INDEX OFFENSES CLEARED	1989	1988	1984	Trends (+-%)	
				1 Yr 89/88	5 Yr 89/84
TOTAL	81,647	79,779	85,618	2.3	-4.6
% CLEARED	15.1%	14.3%	14.4%	5.6	4.9
CLEARED BY ARREST OF A JUVENILE (17 & UNDER)	16,423	16,890	18,812	-2.8	-12.7
% CLEARED BY JUVENILE ARREST	3.0%	3.0%	3.2%	0.0	-6.3

Type Of Property	Value Stolen	Value Recovered	% Recovered	Stolen Trends (+-%)		Recovery Trends (+-%)	
	1989	1989	1989	1 Yr 89/88	5 Yr 89/84	1 Yr 89/88	5 Yr 89/84
Currency & Notes	19,710	830	4.2	-9.5	-17.3	-51.9	1.5
Jewelry & Metals	24,884	993	4.0	-12.7	-33.4	8.4	-14.2
Clothing & Furs	9,551	778	8.1	-5.2	-21.0	-28.0	6.6
Motor Vehicles	460,074	324,740	70.6	-7.5	-4.0	-4.5	-24.1
Office Equipment	7,190	334	4.6	2.8	19.9	9.2	-30.7
Sound & Photographic	37,198	1,264	3.4	-11.7	-9.4	-21.8	9.6
Firearms	3,496	450	12.9	-12.5	-17.4	113.3	83.7
Household Goods	7,054	604	8.6	-9.9	-44.1	77.1	72.6
Consumable Goods	2,581	522	20.2	-11.2	-30.3	119.3	152.2
Livestock	548	19	3.5	106.8	-45.4	-64.8	-52.5
Miscellaneous	69,022	6,880	10.0	-2.0	-7.3	19.8	46.9
Other Weapons	212	19	9.0	5.0	12.8	111.1	72.7
Farm Machinery	859	107	12.5	3.5	-7.3	7.0	10.3
Farm Repair Equip.	101	4	4.0	-20.5	-58.3	300.0	-95.2
Heavy Const. Equip.	1,854	419	22.6	0.3	94.1	-12.7	165.2
Const. Supps./Tools	9,422	217	2.3	-13.6	-9.0	-46.0	-12.5
Total	653,756	338,180	51.7	-7.4	-7.7	-4.2	-22.8

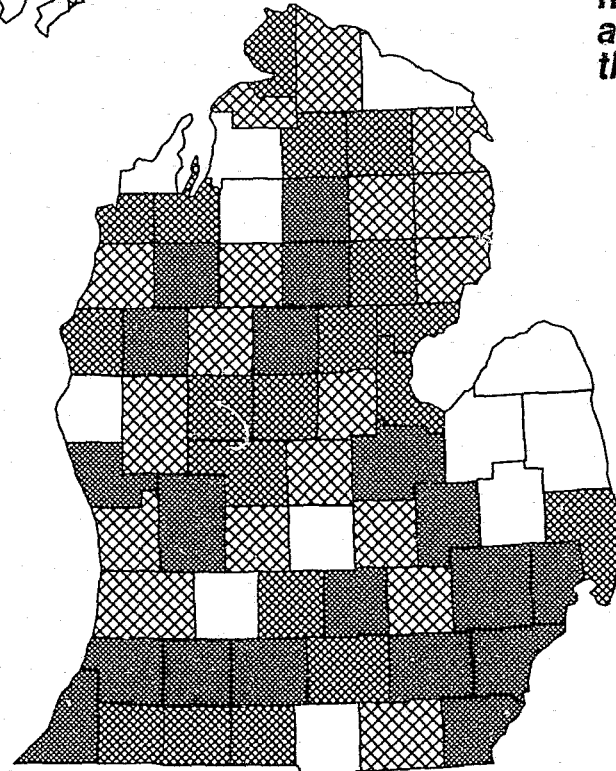

Values adjusted to 1989 consumers price index.

# TOTAL INDEX

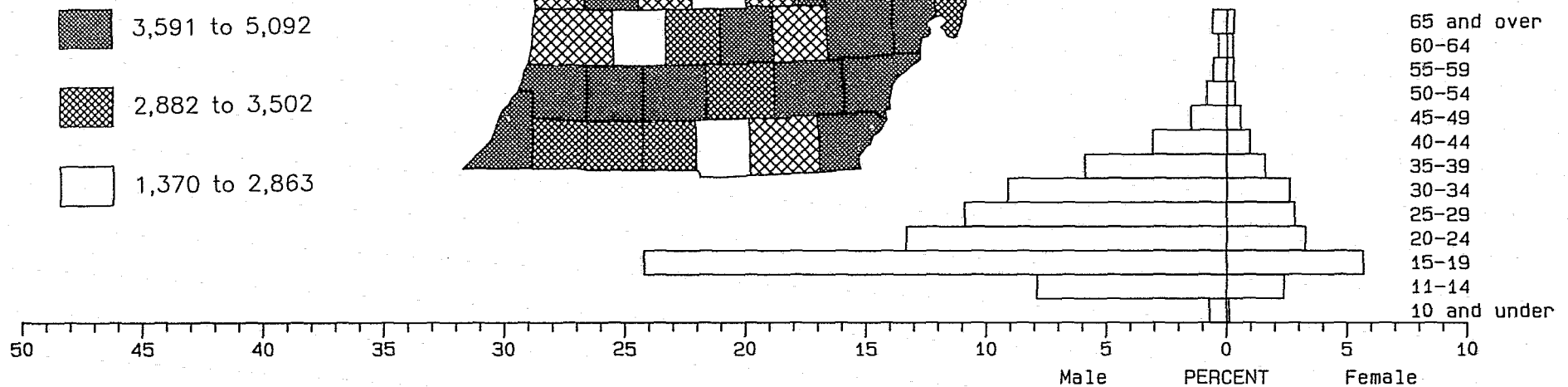
*Because of their seriousness and frequency of occurrence, eight offenses (murder, rape, robbery, aggravated assault, burglary, larceny, motor vehicle theft and arson) are designated as Index Crimes. They serve as indicators of the nation's crime experience.*

## 1989 CRIME RATE BY COUNTY (PER 100,000 POPULATION)

*Based on 1989 reported offense data and 1980 U.S. Census populations.*



## 1989 ARREST AGE-SEX CHARACTERISTICS



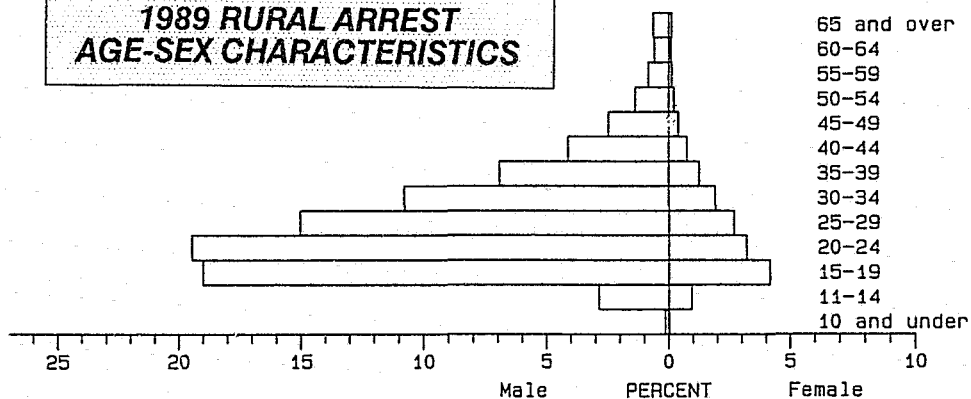
# TOTAL CRIME

				Trends (+-%)	
				1 Yr	5 Yr
TOTAL CRIME	1989	1988	1984	89/88	89/84
OFFENSES REPORTED	1,209,653	1,210,791	1,177,515	-0.1	2.7
STATE CRIME RATE	13,427	13,354	12,861	0.5	4.4

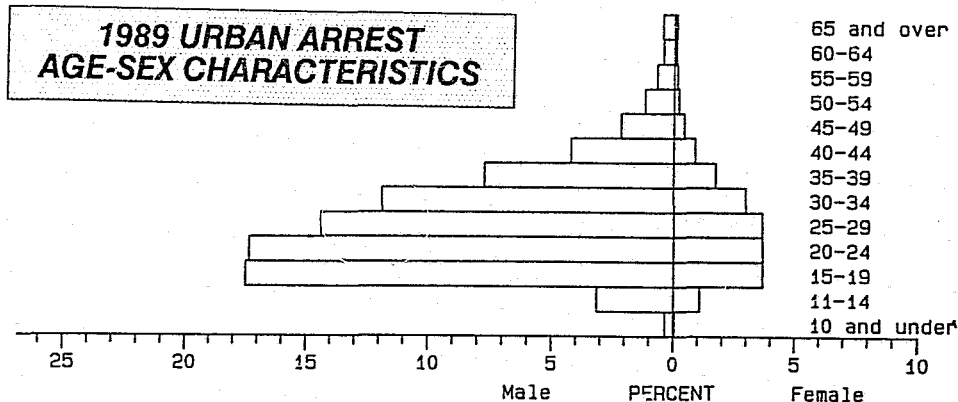
				Trends (+-%)	
				1 Yr	5 Yr
OFFENSES CLEARED	1989	1988	1984	89/88	89/84
TOTAL	346,837	325,446	314,262	6.6	10.4
% CLEARED	28.7%	26.9%	26.7%	6.7	7.5
CLEARED BY ARREST OF A					
JUVENILE (17 & UNDER)	38,173	38,489	51,720	-0.8	-26.2
% CLEARED BY JUVENILE					
ARREST	3.2%	3.2%	4.4%	0.0	-27.3

				Trends (+-%)	
				1 Yr	5 Yr
PERSONS ARRESTED	1989	1988	1984	89/88	89/84
TOTAL	404,528	376,866	327,924	7.3	23.4
% OF ARRESTEES					
17 & UNDER	14.8%	15.9%	15.7%	-6.9	-5.7
MEDIAN AGE ARRESTEE	24.7	24.3	23.7	1.6	4.2

**1989 RURAL ARREST  
AGE-SEX CHARACTERISTICS**



**1989 URBAN ARREST  
AGE-SEX CHARACTERISTICS**

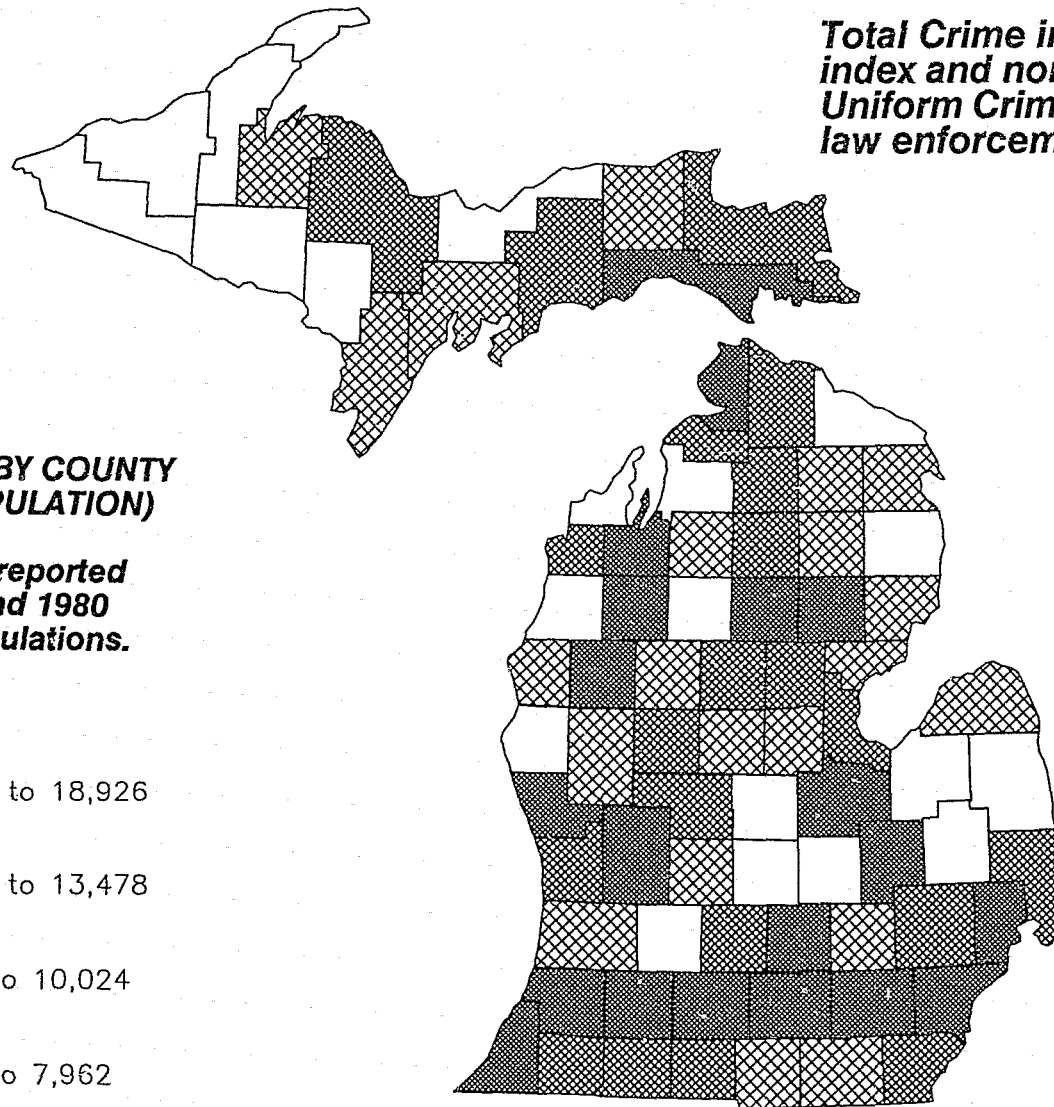



# TOTAL CRIME

*Total Crime includes all criminal activity (both index and non-index offenses) reported to the Uniform Crime Reporting Section by Michigan law enforcement agencies.*

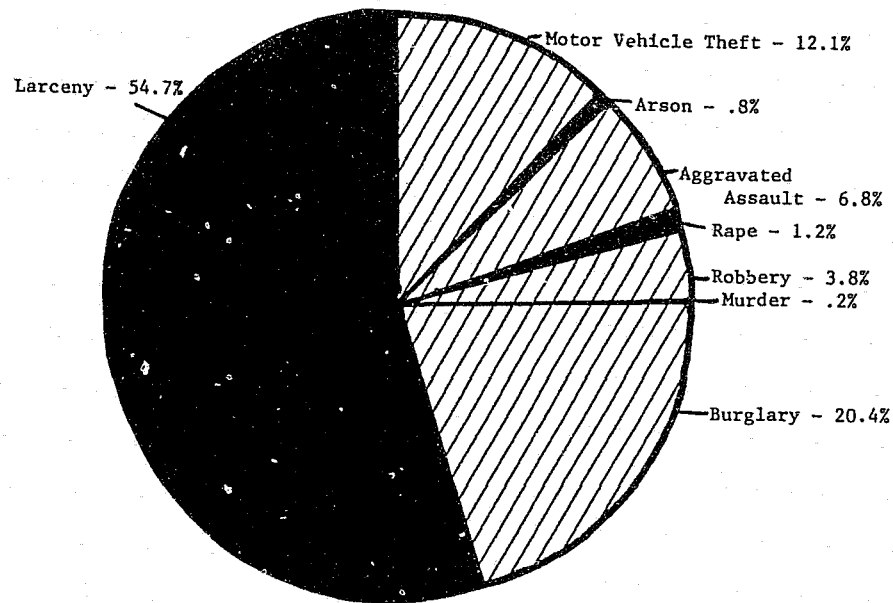
## 1989 CRIME RATE BY COUNTY (PER 100,000 POPULATION)

*Based on 1989 reported  
offense data and 1980  
U.S. Census populations.*

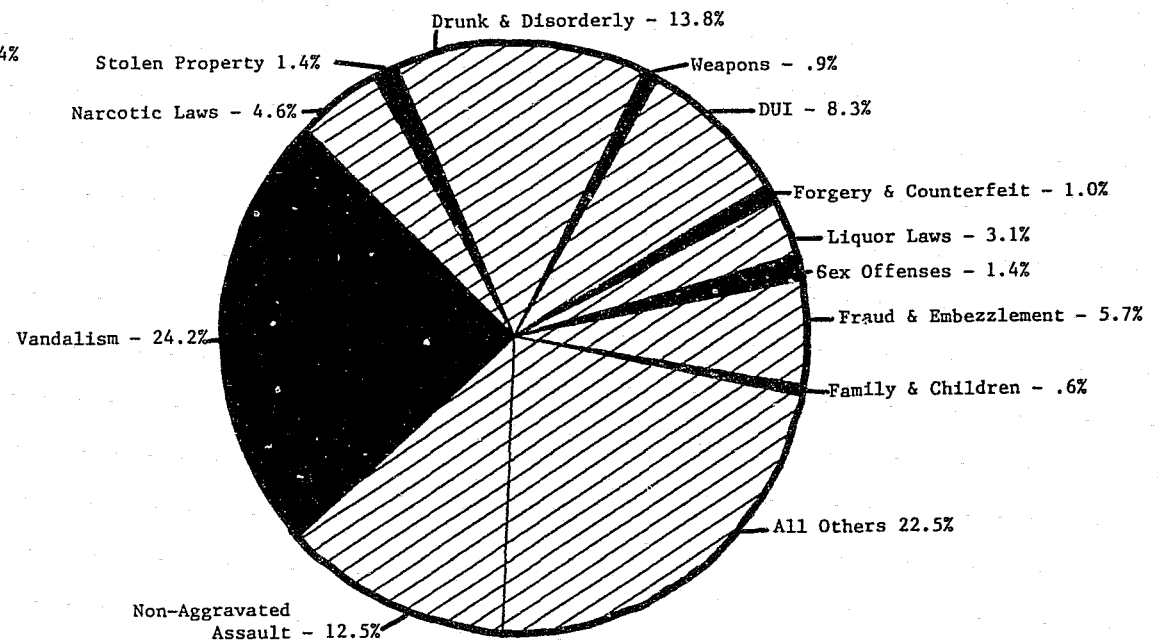


# INDEX AND NON-INDEX OFFENSES

**1989  
PERCENT DISTRIBUTION OF INDEX OFFENSES**

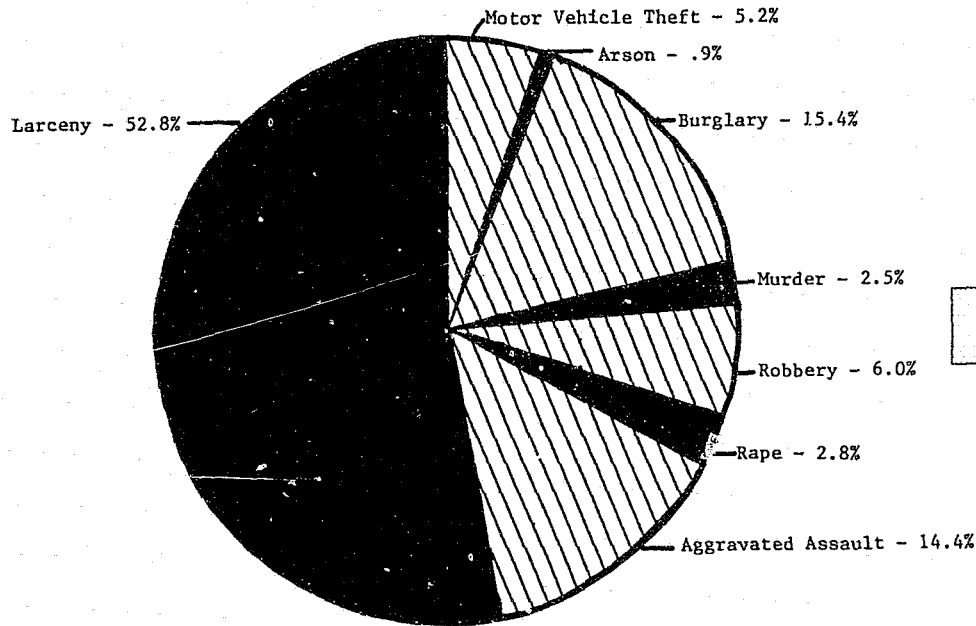


**1989  
PERCENT DISTRIBUTION OF NON-INDEX OFFENSES**

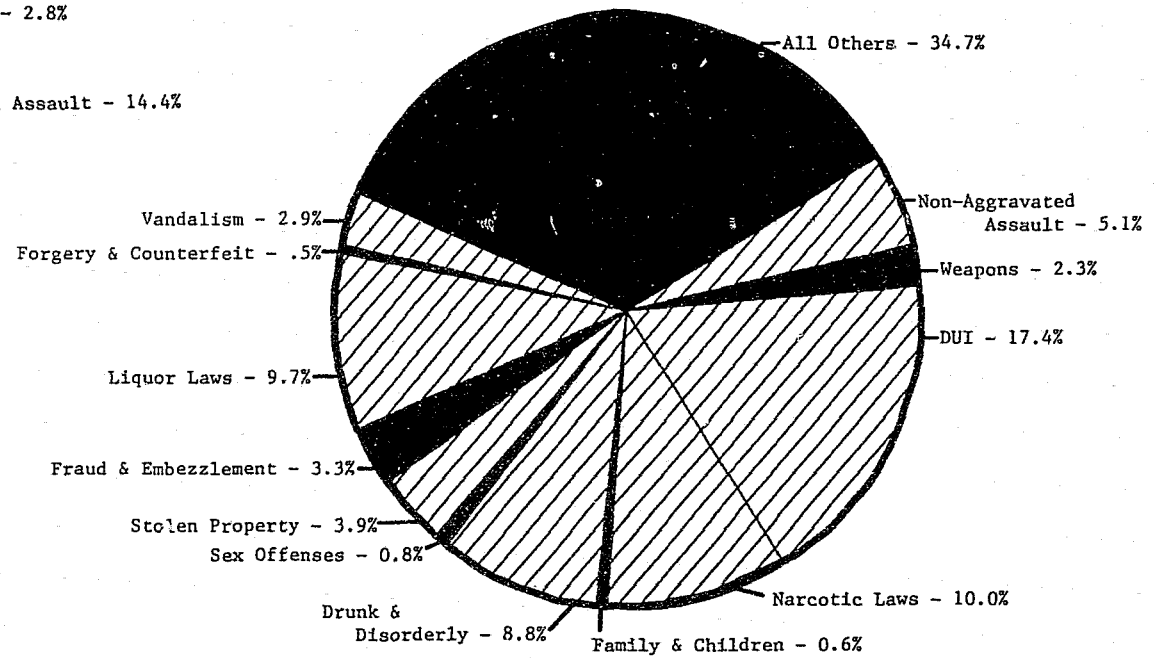


# INDEX AND NON-INDEX ARRESTS

**1989**  
**PERCENT DISTRIBUTION OF INDEX ARRESTS**



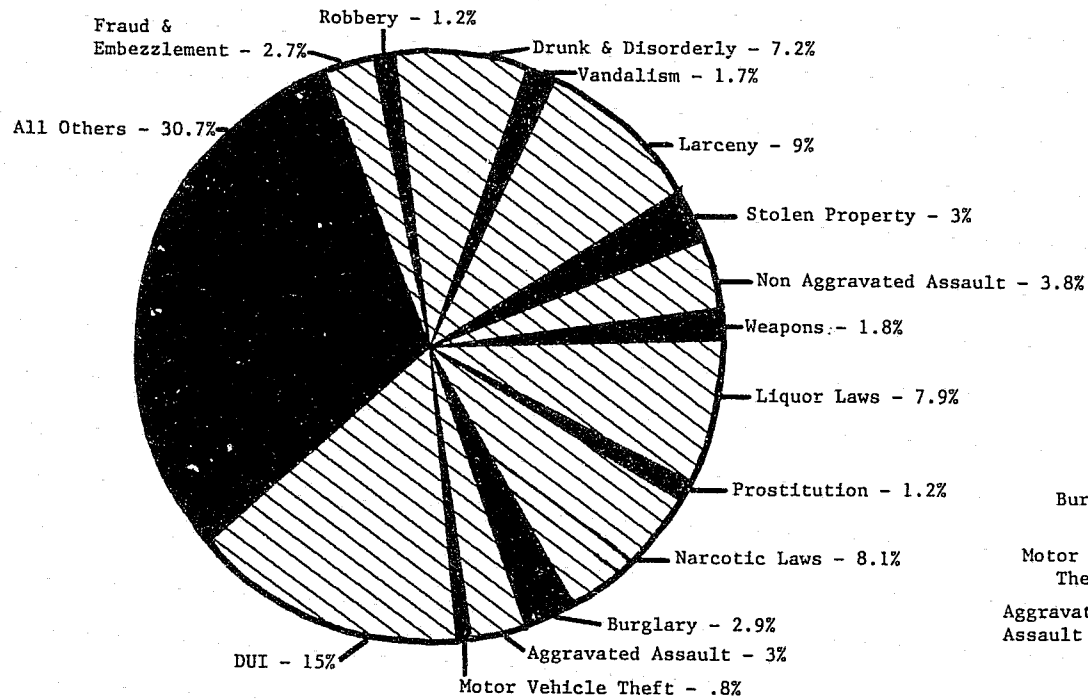
**1989**  
**PERCENT DISTRIBUTION OF NON-INDEX ARRESTS**



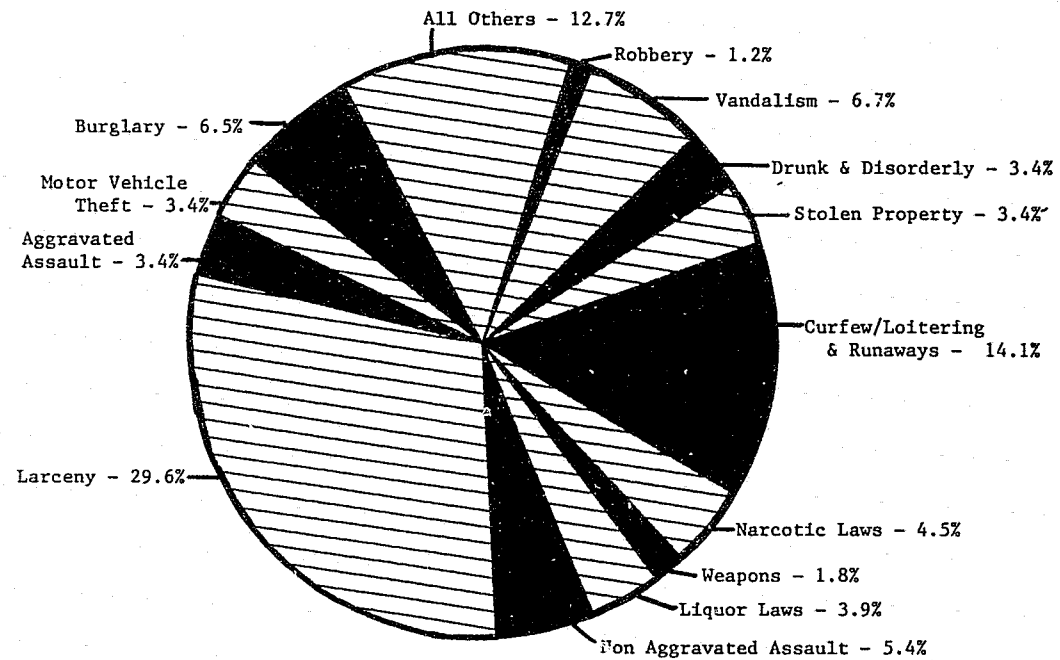


# ADULT AND JUVENILE ARRESTS

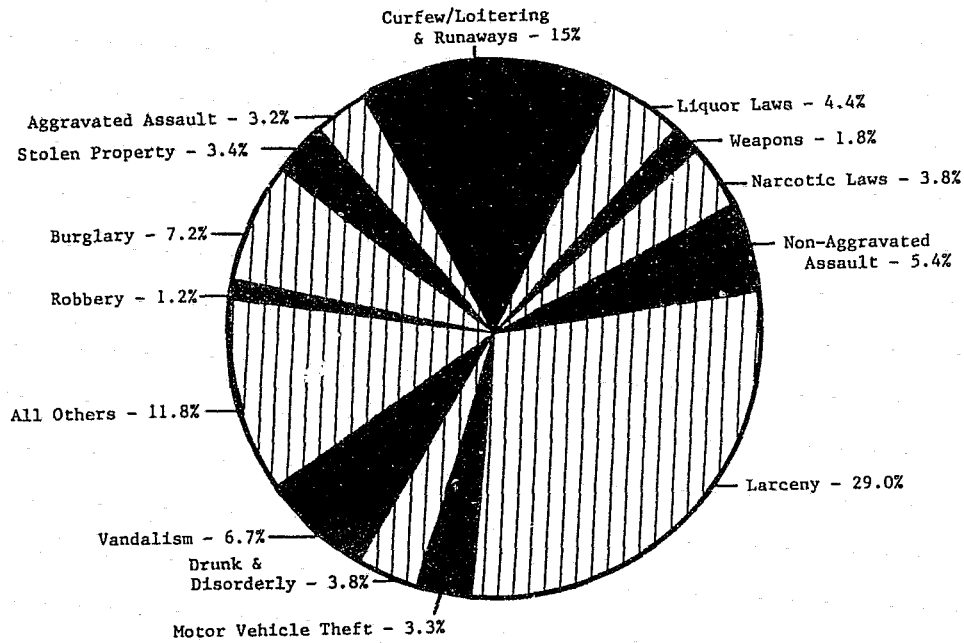
**1989  
PERCENT DISTRIBUTION OF ADULT ARRESTS**



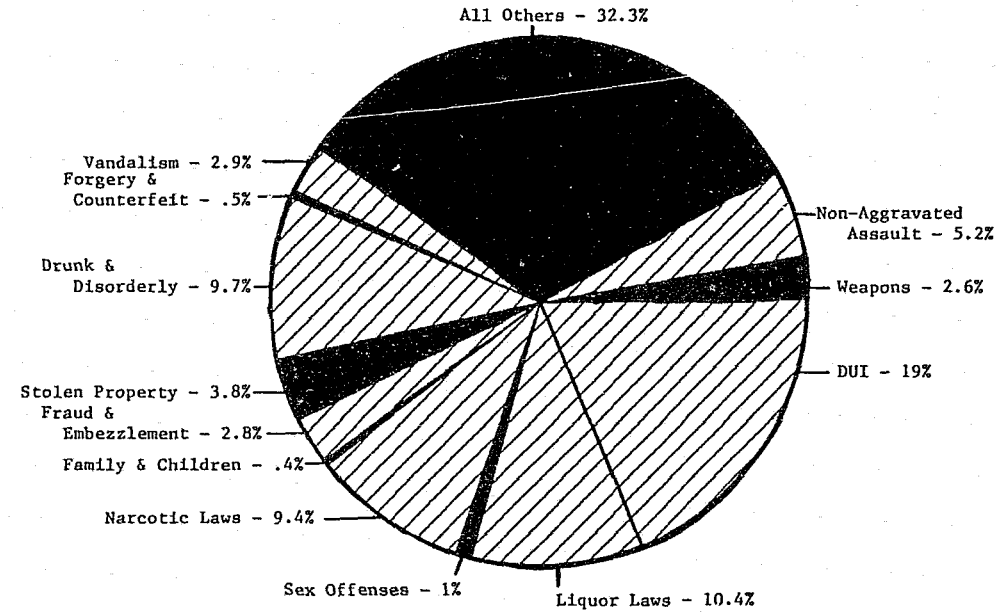
**1989  
PERCENT DISTRIBUTION OF JUVENILE ARRESTS**



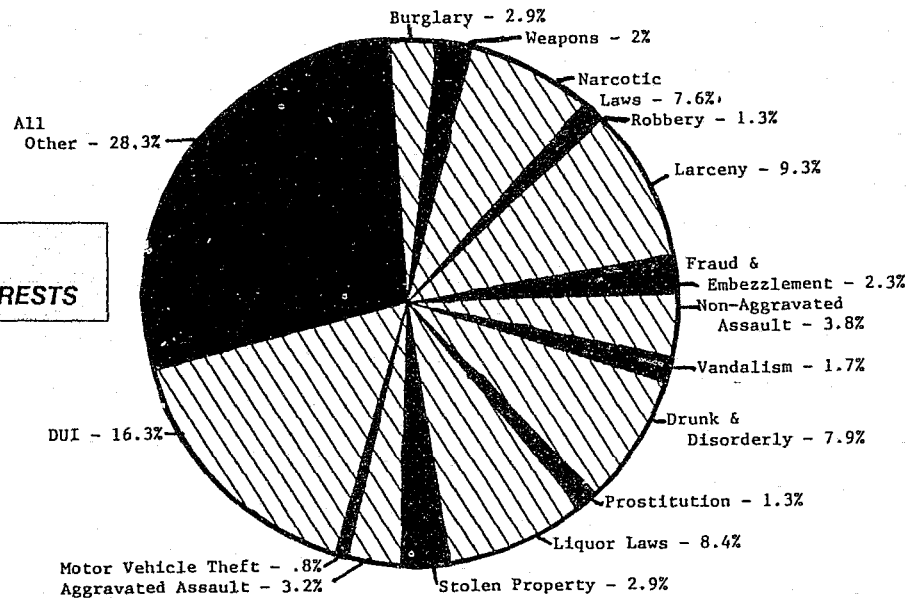
**1988  
(ADJUSTED)  
PERCENT DISTRIBUTION OF JUVENILE ARRESTS**



**1988  
(ADJUSTED)  
PERCENT DISTRIBUTION OF NON-INDEX ARRESTS**



**1988  
(ADJUSTED)  
PERCENT DISTRIBUTION OF ADULT ARRESTS**



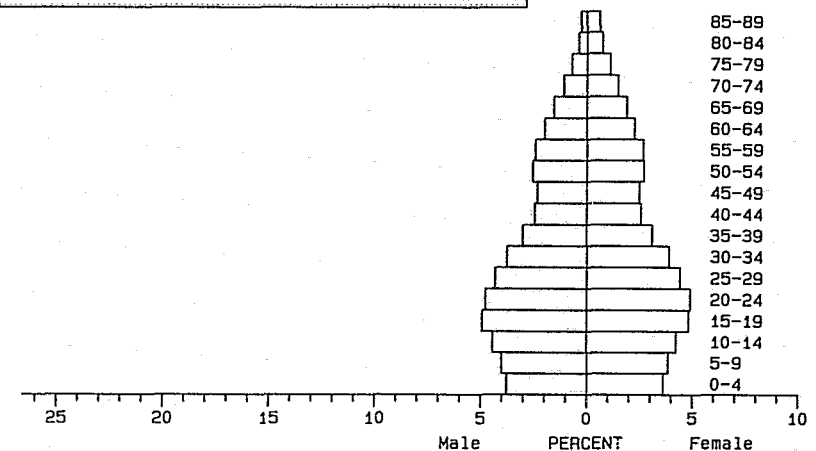
# POPULATION PYRAMIDS

A population pyramid is intended to graphically show the distribution of persons by age and sex. Each bar shows the percent of the total population in that age group. The total of all the bars is 100 percent.

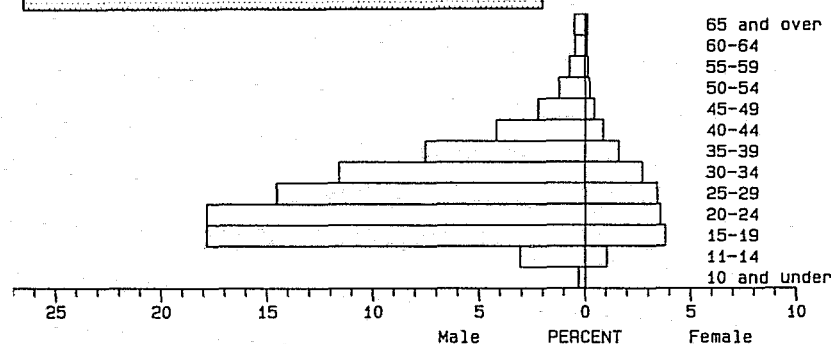
The pyramids displayed below show the characteristics of Michigan's 1988 and 1989 Total Arrests.

When comparing 1988 and 1989 distribution, there is only minimal change in the cohorts. There is a very slight increase, less than one percent, in the number of males arrested in the 35-39 age group and also in the 40-44 age group. There is a slight decrease, again less than one percent in the number of males arrested in the 20-24 age group and the 15-19 age group.

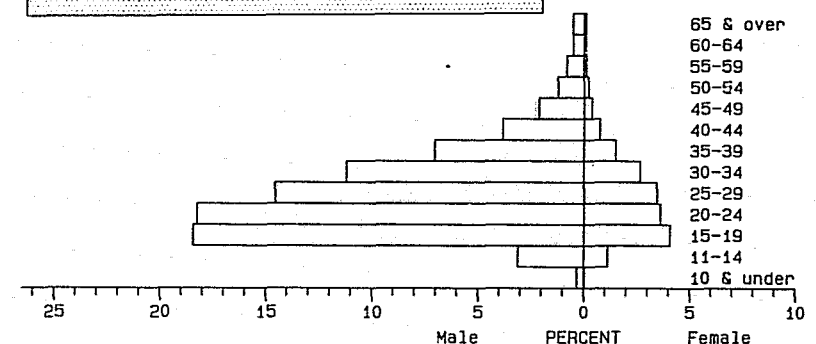
**POPULATION PYRAMID  
AGE-SEX CHARACTERISTICS  
BASED ON 1980 CENSUS**



**1989 TOTAL ARREST  
AGE-SEX CHARACTERISTICS**



**1988 TOTAL ARREST  
AGE-SEX CHARACTERISTICS**



## 1989 STATE TOTAL ARRESTS

# 1989 STATE TOTAL ARRESTS

OFFENSE	GRAND TOTALS			JUVENILES							ADULTS																		
	TOTAL	JUV.	ADULT	AGE UNKN	10 & UNDER	11-12	13-14	15	16	17	18	19	20	21	22	23	24	25-29	30-34	35-39	40-44	45-49	50-54	55-59	60-64	65 & OVER			
MURDER/NON-NEG.O1A																													
MALES																													
WHITE.....	192	5	187					1	4	5	4	9	4	10	7	7	9	43	26	26	18	9	1	2	2	5			
BLACK.....	1598	116	1482		3	2	11	37	63	104	123	133	103	112	76	88	59	246	177	114	69	34	20	13	6	5			
AMER IND/ALSK	2		2															2											
ASIAN/PC ISLE	2	1	1						1	1																			
HISPANIC.....	12	1	11					1		1	1							3	3		2	1							
NOT KNOWN.....																													
TOTAL.....	1806	123	1683		3	2	11	39	68	111	128	142	107	122	83	95	68	294	206	140	89	44	21	15	8	10			
FEMALES																													
WHITE.....	75	4	71		1		1	2		2	3	6	7	2	3	3	6	11	11	6	2	7				2			
BLACK.....	256	4	252		1			2	1	3	7	13	12	10	9	8	14	48	57	36	22	5	2	2	3	1			
AMER IND/ALSK																													
ASIAN/PC ISLE																													
HISPANIC.....																													
NOT KNOWN.....																													
TOTAL.....	331	8	323		2		1	4	1	5	10	19	19	12	12	11	20	59	68	42	24	12	2	2	3	3			
TOTAL M&F..O1A	2137	131	2006		5	2	12	43	69	116	138	161	126	134	95	106	88	353	274	182	113	56	23	17	11	13			
RAPE.....02																													
MALES																													
WHITE.....	897	144	753		3	20	48	36	37	29	45	27	35	22	30	31	34	124	111	80	60	52	21	22	15	15			
BLACK.....	1320	134	1186		5	13	36	42	38	74	75	48	53	41	56	45	42	261	208	118	70	43	22	15	8	7			
AMER IND/ALSK	2		2																										
ASIAN/PC ISLE	3		3							1			1					1					1						
HISPANIC.....	21	2	19					1	1				2		2	1	2	1	6	1	1		2	1					
NOT KNOWN.....	4		4										1				1	1			1								
TOTAL.....	2247	280	1967		8	33	84	79	76	104	120	75	92	63	88	77	79	388	326	199	132	95	44	39	24	22			
FEMALES																													
WHITE.....	41	12	29		2	2	3	3	2	2	1	1		5	2	1		6	3	5	3								
BLACK.....	27		27							1	3	1	2	1	2	1		8	3	2	2			1					
AMER IND/ALSK																													
ASIAN/PC ISLE																													
HISPANIC.....																													
NOT KNOWN.....																													
TOTAL.....	68	12	56		2	2	3	3	2	3	4	2	2	6	4	2		14	6	7	5			1					
TOTAL M&F...02	2315	292	2023		10	35	87	82	78	107	124	77	94	69	92	79	79	402	332	206	137	95	44	40	24	22			
ROBBERY.....03																													
MALES																													
WHITE.....	859	118	741		1	6	39	26	46	48	79	61	50	40	23	33	53	161	104	48	25	8	3	2	1	2			
BLACK.....	3695	330	3365		7	18	75	98	132	317	314	248	216	178	195	162	160	701	455	260	88	41	18	11		1			
AMER IND/ALSK	1		1															1								1			
ASIAN/PC ISLE																													
HISPANIC.....	20	4	16				1	1	2	1	1	5		1	2			3	2	1									
NOT KNOWN.....	15	1	14					1		1	3	1	1				2	1		4									
TOTAL.....	4590	453	4137		8	24	115	126	180	367	397	315	267	219	220	195	215	867	561	313	113	50	21	13	1	3			
FEMALES																													
WHITE.....	119	8	111			1		3	4	10	4	9	5	12	4	5	4	26	19	7	2	2		1		1			
BLACK.....	303	20	283				7	8	5	17	14	17	18	14	16	21	11	69	44	22	16	4							
AMER IND/ALSK	1		1							1																			
ASIAN/PC ISLE																													
HISPANIC.....	2		2																										
NOT KNOWN.....																													
TOTAL.....	425	28	397			1	7	11	9	28	18	26	23	26	20	26	15	95	64	29	19	6		1		1			
TOTAL M&F...03	5015	481	4534		8	25	122	137	189	395	415	341	290	245	240	221	230	962	625	342	132	56	21	14	1				

# 1989 STATE TOTAL ARRESTS

OFFENSE	GRAND TOTALS			JUVENILES							ADULTS																			65 & OVER
	TOTAL	JUV.	ADULT	AGE UNKHN	10 & UNDER	11-12	13-14	15	16	17	18	19	20	21	22	23	24	25-29	30-34	35-39	40-44	45-49	50-54	55-59	60-64					
AGG. ASSAULT, . . . . 04																														
MALES																														
WHITE . . . . .	4615	515	4100		31	60	145	112	167	211	239	214	170	174	198	192	180	789	676	441	259	151	83	46	30	47				
BLACK . . . . .	5780	613	5167		21	60	149	178	205	357	359	272	250	204	192	214	178	861	807	567	361	205	127	70	70	73				
AMER IND/ALSK	31	7	24		2	1		2	2		1			1	2	1				2	2					1				
ASIAN/PC ISLE	11	2	9				1		1		1		1	1	1	1		8	6	2	1					2				
HISPANIC . . . .	137	17	120			3	4	2	8	8	2	13	4	7	1	1	5	24	26	11	12	2	1			2				
NOT KNOWN . . . .	31	4	27		1	1		2		1	2	2	2	2			5	5	6	4	2					3				
TOTAL . . . . .	10605	1158	9447		55	125	299	296	383	576	603	501	427	389	394	409	364	1687	1521	1026	635	360	211	116	100	128				
FEMALES																														
WHITE . . . . .	486	77	409		7	7	27	18	18	19	13	24	22	18	14	16	22	83	60	42	32	15	17	3	4	5				
BLACK . . . . .	1045	134	911		5	15	38	38	38	53	33	33	29	33	34	44	36	189	172	129	63	33	8	7	6	9				
AMER IND/ALSK	6	1	5			1				1			1					1	1			1								
ASIAN/PC ISLE																														
HISPANIC . . . .	13	1	12						1	3			1					3	3	1	1									
NOT KNOWN . . . .	3	1	2			1														2										
TOTAL . . . . .	1553	214	1339		12	24	65	56	57	76	46	57	53	51	48	60	58	276	236	174	96	49	25	10	10	14				
TOTAL M&F . . . 04	12158	1372	10786		67	149	364	352	440	652	649	558	480	440	442	469	422	1963	1757	1200	731	409	236	126	110	142				
BURGLARY, . . . . . 05																														
MALES																														
WHITE . . . . .	6969	1824	5145		60	248	609	409	498	764	770	460	422	262	209	224	183	881	440	334	109	41	23	13	3	7				
BLACK . . . . .	5058	552	4506		63	78	180	122	109	200	229	324	175	160	176	210	192	1049	912	550	216	62	34	9	3	5				
AMER IND/ALSK	42	12	30				6	3	3	8	3	4	2	4	2			4	2							1				
ASIAN/PC ISLE	4		4													1		1	1							1				
HISPANIC . . . .	119	37	82		1	1	15	5	15	11	14	6	11	2	3	3	2	13	9	3	4			1						
NOT KNOWN . . . .	72	14	58		2	1	6	3	2	9	9	4	1	3	3	1	1	13	8	3	1	1			1					
TOTAL . . . . .	12264	2439	9825		126	328	816	542	627	992	1025	798	611	431	393	439	378	1961	1372	890	330	104	57	23	7	14				
FEMALES																														
WHITE . . . . .	477	148	329		6	26	48	35	33	38	35	23	19	19	13	21	8	71	47	12	11	6	3	1	1	1				
BLACK . . . . .	258	22	236		1	4	8	6	3	11	8	11	14	13	6	8	8	53	65	24	9	3		1	1	1				
AMER IND/ALSK	2		2															1												
ASIAN/PC ISLE																														
HISPANIC . . . .	6	3	3					2	1	1		1							1											
NOT KNOWN . . . .	1		1																1											
TOTAL . . . . .	744	173	571		7	30	56	43	37	50	43	35	33	32	19	29	16	125	114	36	20	9	3	2	3	2				
TOTAL M&F . . . 05	13008	2612	10396		133	358	872	585	664	1042	1068	833	644	463	412	468	394	2086	1486	926	350	113	60	25	10	16				
LARCENY (EX. M.V.) 06																														
MALES																														
WHITE . . . . .	18243	5901	12342		191	932	2011	1222	1545	1761	1559	1077	714	572	483	386	393	1665	1458	855	439	283	200	152	104	241				
BLACK . . . . .	10769	2126	8643		167	472	686	397	404	418	434	371	307	270	280	312	330	1645	1763	1250	703	246	116	93	46	59				
AMER IND/ALSK	85	36	49		2	8	15	8	3	4	1		5	2	2	1	3	8	7	5	5	3				2				
ASIAN/PC ISLE	37	8	29			3	2	2	1		7	3	2	2	1	1	1	6	1	1	3									
HISPANIC . . . .	439	130	309		12	20	29	34	35	37	25	13	19	9	16	10	59	34	20	17	5	6	5	3	6					
NOT KNOWN . . . .	809	173	636		6	29	42	41	55	68	53	34	28	23	16	12	18	91	102	87	41	23	13	7	6	14				
TOTAL . . . . .	30382	8374	22008		378	1464	2785	1704	2043	2288	2079	1510	1069	888	791	728	755	3474	3365	2218	1208	560	336	258	159	322				
FEMALES																														
WHITE . . . . .	7773	2242	5531		31	341	808	530	532	589	448	310	258	191	176	185	160	795	703	465	337	269	172	156	131	186				
BLACK . . . . .	5647	1114	4533		35	135	388	274	282	334	247	237	202	211	190	180	191	865	854	503	241	116	59	38	38	27				
AMER IND/ALSK	26	11	15		1	1	5	2	2		1			2				1	4	2	1				2					
ASIAN/PC ISLE	22	5	17				2	1	2	2				2		3	2	1	3		2		1	1						
HISPANIC . . . .	164	43	121		1	8	17	12	5	12	11	9	8	3	5	5	6	20	20	7	8	1	1	3	1	1				
NOT KNOWN . . . .	522	69	453			7	21	21	20	39	32	25	22	15	14	16	14	68	72	53	27	16	9	10	7	14				
TOTAL . . . . .	14154	3484	10670		68	492	1241	840	843	976	739	581	491	424	385	389	373	1750	1656	1030	616	402	243	208	179	228				
TOTAL M&F . . . 06	44536	11858	32678		446	1956	4026	2544	2886	3264	2818	2091	1560	1312	1176	1117	1128	5224	5021	3248	1824	962	579	466	338	550				

# 1989 STATE TOTAL ARRESTS

OFFENSE	GRAND TOTALS			AGE UNKHN	JUVENILES										ADULTS												65 & OVER						
	TOTAL	JUV.	ADULT		10 & UNDER	11-12	13-14	15	16	17	18	19	20	21	22	23	24	25-29	30-34	35-39	40-44	45-49	50-54	55-59	60-64								
MTR. VEH. THEFT...07																																	
MALES																																	
WHITE.....	1937	659	1278		1	33	223	196	206	256	199	105	79	56	68	53	34	204	111	55	28	10	10	5	2							3	
BLACK.....	1956	524	1432		7	20	153	165	179	200	208	181	100	85	75	62	44	211	139	76	35	9	3	1								3	
AMER IND/ALSK	14	5	9				3		2	3				1		1		1	1														
ASIAN/PC ISLE	2		2											2																			
HISPANIC.....	52	24	28				18	1	5	6	2	2	5	1	1		1	2	4		4												
NOT KNOWN.....	20	4	16					4	2	4			3	2	1			3		1													
TOTAL.....	3981	1216	2765		8	53	397	362	396	467	413	288	187	147	145	116	79	421	255	132	67	20	14	6	2								6
FEMALES																																	
WHITE.....	224	105	119			5	44	32	24	11	6	11	8	9	6	4	14	20	18	7	2	2										1	
BLACK.....	153	27	126			3	8	10	6	11	12	18	9	7	7	4	6	19	16	10	5	2											
AMER IND/ALSK	5	3	2				1		2									1															
ASIAN/PC ISLE																																	
HISPANIC.....	6	5	1			1	1	2	1	1																							
NOT KNOWN.....	2		2														1		1														
TOTAL.....	390	140	250			9	54	44	33	23	18	29	17	16	13	8	21	40	35	17	7	4	1										
TOTAL M&F...07	4371	1356	3015		8	62	451	406	429	490	431	317	204	163	158	124	100	461	290	149	74	24	15	6	2								7
ARSON.....08																																	
MALES																																	
WHITE.....	393	135	258		16	27	45	26	21	16	26	20	19	11	18	8	10	40	28	24	19	6	8		5								
BLACK.....	268	57	211		2	13	21	7	12	14	16	15	6	8	3	6	6	43	34	20	13	10	5	9	2							1	
AMER IND/ALSK	4	1	3					1										1	1	1													
ASIAN/PC ISLE																																	
HISPANIC.....	2		2															1															
NOT KNOWN.....	4	2	2				2							1							1												
TOTAL.....	671	195	476		18	42	68	34	33	30	42	35	25	20	21	14	16	85	63	45	33	16	13	9	7							2	
FEMALES																																	
WHITE.....	59	17	42		1	4	11		1	2	1			2		2	1	9	6	4	7	3	2	2	1								
BLACK.....	62	5	57				1	3	1		3		2	4	1	2	3	12	9	8	6	2	2		3								
AMER IND/ALSK	1		1																														
ASIAN/PC ISLE																																	
HISPANIC.....																																	
NOT KNOWN.....																																	
TOTAL.....	122	22	100		1	4	12	3	2	2	4		2	6	1	5	4	21	15	12	13	5	4	2	4								
TOTAL M&F...08	793	217	576		19	46	80	37	35	32	46	35	27	26	22	19	20	106	78	57	46	21	17	11	11								2
TOTAL INDEX.....																																	
MALES																																	
WHITE.....	34105	9301	24804		303	1326	3120	2028	2524	3090	2921	1973	1493	1147	1036	934	896	3907	2954	1863	957	560	349	242	162							320	
BLACK.....	30444	4452	25992		275	678	1311	1046	1142	1684	1758	1592	1210	1058	1053	1099	1011	5017	4495	2955	1555	850	345	221	135							154	
AMER IND/ALSK	181	61	120		4	9	24	14	10	15	5	4	7	8	6	3	3	25	18	8	7	4	2	1								4	
ASIAN/PC ISLE	59	11	48			3	3	2	3	2	8	3	4	5	2	3	1	8	2	2	4		1									3	
HISPANIC.....	802	215	587		13	24	67	45	66	64	45	51	35	30	18	21	21	106	84	36	40	8	7	8	4							9	
NOT KNOWN.....	955	198	757		9	31	50	47	61	80	70	41	36	31	20	13	22	114	116	99	44	27	13	7	7							17	
TOTAL.....	66546	14238	52308		604	2071	4575	3182	3806	4935	4807	3664	2785	2279	2135	2073	1954	9177	7669	4963	2607	1249	717	479	308							507	
FEMALES																																	
WHITE.....	9254	2613	6641		48	386	942	623	614	673	511	384	319	258	218	237	215	1021	867	548	396	304	194	163	137							196	
BLACK.....	7751	1326	6425		42	157	450	341	336	430	327	330	288	293	265	268	269	1263	1220	734	364	165	71	49	51							38	
AMER IND/ALSK	41	15	26		1	2	6	2	4	2	1			2	2	1		4	5	2	1	1	2		3								
ASIAN/PC ISLE	22	5	17				2	1	2	2				2		3		2	1	3	2	1	1										
HISPANIC.....	191	52	139		1	9	18	16	8	17	11	10	9	3	5	5	6	23	25	8	10	1	1	3	1							1	
NOT KNOWN.....	528	70	458			8	21	21	20	39	32	25	22	15	14	16	15	68	74	55	27	16	9	10	7							14	
TOTAL.....	17787	4081	13706		92	562	1439	1004	984	1163	882	749	640	573	502	530	507	2380	2194	1347	800	487	278	226	199							249	
TOTAL M&F.....	84333	18319	66014		696	2633	6014	4186	4790	6098	5689	4413	3425	2852	2637	2603	2461	11557	9863	6310	3407	1736	995	705	507							756	

# 1989 STATE TOTAL ARRESTS

OFFENSE	GRAND TOTALS			JUVENILES										ADULTS																		
	TOTAL	JUV.	ADULT	AGE UNKN	10 & UNDER	11-12	13-14	15	16	17	18	19	20	21	22	23	24	25-29	30-34	35-39	40-44	45-49	50-54	55-59	60-64	65 & OVER						
NEG. HANSLTER...01B																																
MALES																																
WHITE.....	48	2	46						2	3	1	4	4		1	4	2	8	6	5	4		1	2			1					
BLACK.....	22	1	21						1	2	1	2		2	1	1	1		4	3		1			1	2						
AMER IND/ALSK																																
ASIAN/PC ISLE																																
HISPANIC.....																																
NOT KNOWN.....																																
TOTAL.....	70	3	67						3	5	2	6	4	2	2	5	3	8	10	8	4	1	1	2	1	3						
FEMALES																																
WHITE.....	10		10							2	2	1			1			3		1												
BLACK.....	3		3															1			2											
AMER IND/ALSK																																
ASIAN/PC ISLE																																
HISPANIC.....																																
NOT KNOWN.....																																
TOTAL.....	13		13							2	2	1			1			4		1	2											
TOTAL M&F...01B	83	3	80						3	7	4	7	4	2	3	5	3	12	10	9	6	1	1	2	1	3						
NON. AGG. ASSAULT. 09																																
MALES																																
WHITE.....	8591	1023	7568		67	182	310	220	244	307	306	313	323	316	338	342	346	1688	1387	887	457	255	137	76	47	43						
BLACK.....	5095	532	4563		26	103	154	120	129	148	154	166	208	175	197	224	194	1022	871	587	318	151	71	37	21	19						
AMER IND/ALSK	58	8	50			1	3	2	2	2	2	1	3		2	2	4	13	7	10	2	1	1									
ASIAN/PC ISLE	11	1	10					1					1			2	1	1	2	1	1	1			1							
HISPANIC.....	225	42	183		4	1	21	7	9	9	9	12	8	8	6	5	17	30	31	23	12	8	3	1	1							
NOT KNOWN.....	45	1	44					1	4	3	2	2	1	1	1		4	7	9	2	6	2	1									
TOTAL.....	14025	1607	12418		97	287	488	350	385	470	474	494	545	500	544	575	566	2761	2307	1509	796	417	214	114	68	64						
FEMALES																																
WHITE.....	1357	332	1025		9	43	126	77	77	66	58	52	38	51	42	49	59	190	199	109	43	30	17	8	6	8						
BLACK.....	746	191	555		11	27	64	40	49	32	27	34	27	22	27	22	21	120	103	66	30	9	7	6	2							
AMER IND/ALSK	13	3	10				1	1	1			1	1				2	2	1		1				1							
ASIAN/PC ISLE	3	1	2					1										1			1											
HISPANIC.....	31	9	22				3	3	3		4		2			2		4	5	1		2			1							
NOT KNOWN.....	5	1	4					1							2		1	1														
TOTAL.....	2155	537	1618		20	70	194	123	130	98	89	87	68	73	73	73	83	318	308	176	75	41	24	14	9	9						
TOTAL M&F...09	16180	2144	14036		117	357	682	473	515	568	563	581	613	573	617	648	649	3079	2615	1685	871	458	238	128	77	73						
FORGERY/COUNTER. 10																																
MALES																																
WHITE.....	580	43	537			1	11	13	18	26	46	43	43	41	22	18	17	100	78	49	33	8	7	2	4							
BLACK.....	446	9	437		1	1	4	3		12	26	22	16	34	21	14	11	86	85	54	28	13	10	2	1	2						
AMER IND/ALSK	2		2												1			1														
ASIAN/PC ISLE	1		1							1																						
HISPANIC.....	13		13								1	1	3	1		1		5	1													
NOT KNOWN.....																																
TOTAL.....	1042	52	990		1	2	15	16	18	39	73	66	62	76	44	33	28	192	164	103	61	21	17	4	5	2						
FEMALES																																
WHITE.....	264	9	255				2	2	5	13	19	13	11	11	15	12	13	65	41	25	9	6	1		1							
BLACK.....	236	5	231				1		4	5	8	8	14	7	12	9	13	57	42	43	7	4	2									
AMER IND/ALSK																																
ASIAN/PC ISLE																																
HISPANIC.....	3		3																2	1												
NOT KNOWN.....	7	1	6					1										5														
TOTAL.....	510	15	495				3	3	9	18	27	21	25	18	28	21	26	127	85	69	16	10	3		1							
TOTAL M&F...10	1552	67	1485		1	2	18	19	27	57	100	87	87	94	72	54	54	319	249	172	77	31	20	4	6	2						



# 1989 STATE TOTAL ARRESTS

OFFENSE	GRAND TOTALS			JUVENILES																	ADULTS											65 & OVER
	TOTAL	JUV.	ADULT	AGE UNKN	10 & UNDER	11-12	13-14	15	16	17	18	19	20	21	22	23	24	25-29	30-34	35-39	40-44	45-49	50-54	55-59	60-64							
FRAUD.....11																																
MALES																																
WHITE.....	3098	185	2913		1	20	52	53	59	88	109	118	129	118	131	118	137	624	531	327	190	121	73	48	37	14						
BLACK.....	1547	57	1490		2	2	19	16	18	42	51	41	59	51	47	64	46	232	281	212	141	52	30	14	13	14						
AMER IND/ALSK	11		11							1					1		1	3		3		2										
ASIAN/PC ISLE	7		7								1	2		1					1			1				1						
HISPANIC.....	75	5	70				2	3		5	1	2	3	3	2		1	15	9	13		2	1	3	1	3						
NOT KNOWN....	202	1	201						1	2	3	7	2	6	3	6	7	50	12	27	65	3	4	2	1	1						
TOTAL.....	4940	248	4692		3	22	73	72	78	138	165	170	193	179	184	191	192	1024	834	582	399	178	111	67	52	33						
FEMALES																																
WHITE.....	2092	78	2014			8	25	18	27	33	70	86	91	88	87	75	72	411	367	276	176	85	35	27	18	17						
BLACK.....	1957	79	1878			2	24	19	34	36	34	47	40	66	70	70	73	436	442	290	143	63	41	14	8	5						
AMER IND/ALSK	8		8								1	1			1	1		2	1			1										
ASIAN/PC ISLE	4	2	2				2								1					1												
HISPANIC.....	52	2	50		1	1				2	2	1	2		2		2	13	18	6	2											
NOT KNOWN....	79		79							1	5	2	3	3	4	6	4	13	12	11	4	5	4	1		1						
TOTAL.....	4192	161	4031		1	11	51	37	61	72	112	137	136	157	165	152	151	875	840	584	325	153	81	42	26	23						
TOTAL M&F...11	9132	409	8723		4	33	124	109	139	210	277	307	329	336	349	343	343	1899	1674	1166	724	331	192	109	78	56						
EMBEZZLEMENT....12																																
MALES																																
WHITE.....	451	15	436				1	2	12	36	50	34	25	26	27	16	21	72	51	30	27	10	8	2	1							
BLACK.....	203	6	197					1	5	14	10	19	14	7	13	9	14	36	35	14	8	1	1	1	1							
AMER IND/ALSK																																
ASIAN/PC ISLE																																
HISPANIC.....	5	1	4				1						2			1				1												
NOT KNOWN....	6	2	4										1			1		1														
TOTAL.....	665	24	641				2	3	19	50	61	53	42	33	40	27	36	108	86	45	35	11	9	3	2							
FEMALES																																
WHITE.....	353	13	340				2	11	12	27	21	24	14	20	11	5	98	42	23	20	14	3	2		4							
BLACK.....	223	6	217					6	10	16	34	32	20	13	9	17	40	8	12	4	1	1										
AMER IND/ALSK																																
ASIAN/PC ISLE	2		2											1					1													
HISPANIC.....	2		2												1		1															
NOT KNOWN....	11		11							2	3	1	1	1	1		1		1		1											
TOTAL.....	591	19	572				2	17	24	46	56	57	36	35	20	23	139	51	35	25	15	4	2		4							
TOTAL M&F...12	1256	43	1213				2	5	38	74	107	109	99	69	75	47	59	247	137	80	60	26	13	5	6							
STOLEN PROPERTY.13																																
MALES																																
WHITE.....	2532	440	2092		6	16	125	127	166	219	201	167	145	124	83	88	73	375	274	181	91	29	19	11	7	5						
BLACK.....	8376	829	7547		11	35	187	215	381	1006	1019	719	537	462	402	301	283	1051	857	470	239	101	40	28	15	17						
AMER IND/ALSK	4	1	3				1				1									1												
ASIAN/PC ISLE	3	1	2						1		1																					
HISPANIC.....	39	7	32				3	2	2	5	2	3		1	1		3	5	5	4	1	1	1									
NOT KNOWN....	62	5	57					2	3	7	7	4	3	3	1	3	3	6	5	5	3	4	2	1								
TOTAL.....	11016	1283	9733		17	51	316	346	553	1238	1231	893	685	591	487	392	362	1437	1141	661	334	135	62	40	22	22						
FEMALES																																
WHITE.....	346	34	312		1	3	15	9	6	14	33	28	11	17	16	19	12	64	48	24	13	9	1	1	1	1						
BLACK.....	956	50	906			1	12	18	19	81	77	65	73	59	48	41	48	173	128	77	24	9	2	1								
AMER IND/ALSK	1		1															1														
ASIAN/PC ISLE																																
HISPANIC.....	4		4										1		1				1		1											
NOT KNOWN....	8		8								1	1						3	2				1									
TOTAL.....	1315	84	1231		1	4	27	27	25	95	111	94	85	76	65	60	60	238	180	103	38	18	3	3	1	1						
TOTAL M&F...13	12331	1367	10964		18	55	343	373	578	1333	1342	987	770	667	552	452	422	1675	1321	764	372	153	65	43	23	23						

# 1989 STATE TOTAL ARRESTS

OFFENSE	GRAND TOTALS			JUVENILES																	ADULTS											65 & OVER
	TOTAL	JUV.	ADULT	AGE UNKN	10 & UNDER	11-12	13-14	15	16	17	18	19	20	21	22	23	24	25-29	30-34	35-39	40-44	45-49	50-54	55-59	60-64	65 & OVER						
VANDALISM.....14																																
MALES																																
WHITE.....	6116	2096	4020		189	414	643	405	445	511	557	376	267	257	207	169	167	631	387	263	111	49	25	19	10	14						
BLACK.....	1919	363	1556		49	69	120	72	53	92	89	69	100	69	80	111	83	300	268	177	68	23	18	3	2	4						
AMER IND/ALSK	27	7	20			1	2	1	3	1	1	1	2	1		4	1	2	6	1												
ASIAN/PC ISLE	9	3	6				2		1		1			1				3			1											
HISPANIC.....	88	25	63		3	4	11	3	4	9	6	2	8	4	6	2	3	11	6	4	2											
NOT KNOWN....	64	12	52		1	4	1	4	2	3	5	8	2	1	3	3	4	11	4	3	2	2	1	1	1							
TOTAL.....	8223	2506	5717		242	492	779	485	508	616	659	456	379	333	294	289	258	958	671	448	184	74	44	23	13	18						
FEMALES																																
WHITE.....	513	167	346		12	24	62	37	32	28	24	26	14	17	19	14	11	73	54	26	20	6	11		2	1						
BLACK.....	277	33	244		4	3	9	6	11	9	2	15	8	8	15	10	13	60	48	25	17	8	4		2							
AMER IND/ALSK	5		5								1					1		1														
ASIAN/PC ISLE	1		1																													
HISPANIC.....	6	1	5				1					1				2				1												
NOT KNOWN....	5	1	4			1												3				1										
TOTAL.....	807	202	605		16	28	72	43	43	37	27	42	22	25	34	27	24	137	103	53	38	15	16		2	3						
TOTAL M&F...14	9030	2708	6322		258	520	851	528	551	653	686	498	401	358	328	316	282	1095	774	501	222	89	60	23	15	21						
WEAPONS(POSS.)..15																																
MALES																																
WHITE.....	2618	255	2363		6	24	64	62	99	176	184	151	126	113	108	96	91	448	322	211	139	95	48	25	13	17						
BLACK.....	3920	402	3518		2	18	98	116	168	354	331	334	235	224	144	180	138	514	353	247	185	114	64	34	30	37						
AMER IND/ALSK	4	1	3						1		1								1	1												
ASIAN/PC ISLE	3		3											2	1																	
HISPANIC.....	80	11	69				3	4	4	4	3	3	3	6	1	1	3	20	9	4	7	3		1	1							
NOT KNOWN....	83	6	77				1	1	4	7	6	6	8	5	2	4	1	11	11	5	5	3	2	1								
TOTAL.....	6708	675	6033		8	42	166	183	276	541	525	494	372	350	256	281	233	993	696	468	336	215	114	61	44	54						
FEMALES																																
WHITE.....	158	12	146			1	4	2	5	6	9	11	11	8	11	8	7	29	23	12	4	2	3	1	1							
BLACK.....	400	45	355				16	14	15	29	22	28	24	17	20	25	11	61	45	26	21	13	7	2	3	1						
AMER IND/ALSK	1	1							1																							
ASIAN/PC ISLE																																
HISPANIC.....	1		1																	1												
NOT KNOWN....	10	1	9				1					1		1	1		1		1	1	2		1									
TOTAL.....	570	59	511			1	21	16	21	35	31	40	35	26	32	33	19	90	69	40	27	15	11	3	4	1						
TOTAL M&F...15	7278	734	6544		8	43	187	199	297	576	556	534	407	376	288	314	252	1083	765	508	363	230	125	64	48	55						
PROSTITUTION....16																																
MALES																																
WHITE.....	585	1	584						1	4	11	14	14	13	21	18	14	125	120	75	63	39	17	13	14	9						
BLACK.....	532	2	530				1		1	8	14	13	19	20	32	30	10	120	118	74	35	18	12	1	2	4						
AMER IND/ALSK	1		1																													
ASIAN/PC ISLE	5		5											2				2	1													
HISPANIC.....	5		5								1	1						1	1	1												
NOT KNOWN....	22		22								3	4			1	1	1	4	1	2	1	3										
TOTAL.....	1150	3	1147			1		2	12	29	32	33	35	54	49	25	252	241	152	99	59	32	14	16	13							
FEMALES																																
WHITE.....	1240	3	1237					1	2	20	36	44	50	56	56	87	56	369	340	95	23	4		1								
BLACK.....	1779	2	1777		2					15	41	42	65	61	98	93	112	574	400	206	60	4	3		2	1						
AMER IND/ALSK	5	1	4						1						1				1													
ASIAN/PC ISLE	5		5															1	4													
HISPANIC.....	8	1	7						1									1	4													
NOT KNOWN....	26		26							2	1		1		3	4	2	7	2	1	3											
TOTAL.....	3063	7	3056		2			1	4	37	78	86	117	117	158	186	170	953	749	304	86	8	3	1	2	1						
TOTAL M&F...16	4213	10	4203		2		1	1	6	49	107	118	150	152	212	235	195	1205	990	456	185	67	35	15	18	14						

# 1989 STATE TOTAL ARRESTS

OFFENSE	GRAND TOTALS			JUVENILES										ADULTS																	65 & OVER
	TOTAL	JUV.	ADULT	AGE UNKN	10 & UNDER	11-12	13-14	15	16	17	18	19	20	21	22	23	24	25-29	30-34	35-39	40-44	45-49	50-54	55-59	60-64						
SEX OFFENSES...17																															
MALES																															
WHITE.....	1971	300	1671		21	53	122	51	53	56	43	54	53	63	48	49	61	334	262	218	164	92	54	39	31	50					
BLACK.....	387	67	320		9	15	17	13	13	27	20	14	10	10	13	11	10	68	58	26	23	13	12	3		2					
AMER IND/ALSK	6	2	4				1	1										1		2	1										
ASIAN/PC ISLE	3		3										1						1			1									
HISPANIC.....	43	9	34		1	2	1	3	2		1	2	2		3			6	6	8	2	1		2		1					
NOT KNOWN....	15	1	14		1					2				1		1	1	2	2	1	1	2		1							
TOTAL.....	2425	379	2046		32	70	141	68	68	85	64	70	66	74	64	61	72	411	328	256	191	109	66	45	31	53					
FEMALES																															
WHITE.....	177	19	158		1	3	6	7	2	4	6	2	4	8	8	8	3	52	39	13	7	1	1			2					
BLACK.....	86	5	81			1	4					2	6	1		7	10	22	20	9	4										
AMER IND/ALSK																															
ASIAN/PC ISLE																															
HISPANIC.....	1		1										1																		
NOT KNOWN....																															
TOTAL.....	264	24	240		1	4	10	7	2	4	6	4	11	9	8	15	13	74	59	22	11	1	1			2					
TOTAL M&F...17	2689	403	2286		33	74	151	75	70	89	70	74	77	83	72	76	85	485	387	278	202	110	67	45	31	55					
NARCOTIC LAMS...18																															
MALES																															
WHITE.....	10795	410	10385		2	8	67	109	224	487	678	710	625	535	537	509	503	2470	1752	986	343	141	58	25	14	12					
BLACK.....	15124	1170	13954		9	26	216	328	591	1096	1219	1033	791	722	649	599	551	2439	1983	1444	719	381	155	87	41	45					
AMER IND/ALSK	32	3	29						3	1	1			1	2	4	6	8	2	3						1					
ASIAN/PC ISLE	11		11								1	1	3			2		2	1							1					
HISPANIC.....	285	10	275				1	4	5	14	11	18	14	8	12	12	12	58	57	26	18	5	4	4	2						
NOT KNOWN....	448	21	427		1		4	6	10	25	33	32	21	24	24	22	24	95	54	37	24	8	1			3					
TOTAL.....	26695	1614	25081		12	34	288	447	833	1623	1943	1794	1454	1290	1224	1148	1096	5070	3850	2437	1104	535	218	116	57	62					
FEMALES																															
WHITE.....	2106	86	2020		1	7	20	23	35	67	116	113	87	107	120	97	96	469	418	196	92	26	9	3	1	3					
BLACK.....	2467	84	2383		1	1	24	25	33	78	83	96	84	98	104	97	100	566	430	358	175	58	25	16	5	10					
AMER IND/ALSK	3		3														1	2													
ASIAN/PC ISLE	1		1																		1										
HISPANIC.....	32	3	29			1			2	3	1	1	1			2		6	5	4		1	2		1						
NOT KNOWN....	72	1	71						1	2	5	3	1	4	6	1	4	13	20	5	1	3	3								
TOTAL.....	4681	174	4507		2	9	44	48	71	150	205	213	173	209	230	197	201	1056	873	563	271	88	39	19	7	13					
TOTAL M&F...18	31376	1788	29588		14	43	332	495	904	1773	2148	2007	1627	1499	1454	1345	1297	6126	4722	3060	1375	623	257	135	64	75					
NARCOTIC-SALE..185																															
MALES																															
WHITE.....	2946	88	2858		1		11	30	46	96	140	139	129	127	135	114	115	697	537	362	144	70	27	14	9	3					
BLACK.....	10854	869	9985		9	19	154	256	431	831	880	743	592	496	471	422	405	1659	1327	1063	547	295	131	65	28	30					
AMER IND/ALSK	11	1	10						1					1	1	1	2	3		2											
ASIAN/PC ISLE	2		2										2																		
HISPANIC.....	116	2	116				1	1	8	4	5	4	3	7	8	3	28	24	10	6	2	1	1	2							
NOT KNOWN....	40	1	39					1	4	4	4	4	1	2	2	4	2	10	4	1						1					
TOTAL.....	13971	961	13010		10	19	165	287	480	939	1028	891	728	629	616	549	527	2397	1892	1438	697	367	159	80	39	34					
FEMALES																															
WHITE.....	775	15	760			1	3	6	5	13	25	25	28	34	37	31	39	179	194	96	39	11	6	2		1					
BLACK.....	1650	41	1609		1	1	9	13	17	56	53	57	63	65	65	64	62	388	293	229	128	38	22	12	4	10					
AMER IND/ALSK	1		1															1													
ASIAN/PC ISLE																															
HISPANIC.....	17	2	15			1			1		1	1				1		2	3	3	2	1				1					
NOT KNOWN....	5		5														1	1	2												
TOTAL.....	2448	58	2390		1	3	12	19	23	69	79	83	91	99	102	96	102	571	492	328	169	51	28	14	5	11					
TOTAL M&F...185	16419	1019	15400		11	22	177	306	503	1008	1107	974	819	728	718	645	629	2968	2384	1766	866	418	187	94	44	45					

# 1989 STATE TOTAL ARRESTS

OFFENSE	GRAND TOTALS			JUVENILES										ADULTS																			65 & OVER
	TOTAL	JUV.	ADULT	AGE UNKN	10 & UNDER	11-12	13-14	15	16	17	18	19	20	21	22	23	24	25-29	30-34	35-39	40-44	45-49	50-54	55-59	60-64								
NARCOTIC-USE...18U																																	
MALES																																	
WHITE.....	7849	322	7527		1	8	56	79	178	391	538	571	496	408	402	395	388	1773	1215	624	199	71	31	11	5	9							
BLACK.....	4270	301	3969			7	62	72	160	265	339	290	199	226	178	177	146	780	656	381	172	86	24	22	13	15							
AMER IND/ALSK	21	2	19						2	1	1				1	3	4	5	2	1					1								
ASIAN/PC ISLE	9		9								1	1	1			2			2	1					1								
HISPANIC.....	167	8	159				1	3	4	6	7	13	10	5	5	4	9	30	33	16	12	3	3	3									
NOT KNOWN....	408	20	388		1		4	6	9	21	29	28	20	22	22	18	22	85	50	36	24	8	1		2								
TOTAL.....	12724	653	12071		2	15	123	160	353	684	915	903	726	661	608	599	569	2673	1958	1059	407	168	59	36	18	28							
FEMALES																																	
WHITE.....	1331	71	1260		1	6	17	17	30	54	91	88	59	73	83	66	57	290	224	100	53	15	3	1	1	2							
BLACK.....	817	43	774				15	12	16	22	30	39	21	33	39	33	38	178	137	129	47	20	3	4	1								
AMER IND/ALSK	2		2														1	1															
ASIAN/PC ISLE	1		1																		1												
HISPANIC.....	15	1	14						1	3			1			1		4	2	1													
NOT KNOWN....	67	1	66						1	2	5	3	1	4	6	1	3	12	18	5	1	2	3										
TOTAL.....	2233	116	2117		1	6	32	29	48	81	126	130	82	110	128	101	99	485	381	235	102	37	11	5	2	2							
TOTAL M&F..18U	14957	769	14188		3	21	155	189	401	765	1041	1033	808	771	736	700	668	3158	2339	1294	509	205	70	41	20	30							
OPIUM-COC-SALE..18A																																	
MALES																																	
WHITE.....	730	11	719				3	4	4	22	30	45	34	35	45	38	24	177	123	62	53	18	7	3	3								
BLACK.....	2158	205	1953		1	9	36	57	102	202	223	201	176	124	117	104	62	320	188	111	60	22	23	7	3	10							
AMER IND/ALSK	6	1	5						1						1	1	1		2														
ASIAN/PC ISLE																																	
HISPANIC.....	56	1	55					1		6	3	3	3	2	2	3	1	13	13	2		2	1		1								
NOT KNOWN....	24		24						4	2	2	2	1	1	1	3	2	4	3	1													
TOTAL.....	2974	218	2756		1	9	39	62	107	234	258	251	214	162	166	149	90	514	327	178	113	42	31	10	7	10							
FEMALES																																	
WHITE.....	176	3	173				1		2	6	5	5	10	9	14	10	12	28	39	25	8	1				1							
BLACK.....	372	12	360				2	2	8	12	11	18	22	22	24	10	15	94	65	35	18	9	3	1		1							
AMER IND/ALSK																																	
ASIAN/PC ISLE																																	
HISPANIC.....	9	2	7			1			1			1							2	2	1					1							
NOT KNOWN....	3		3														1	1	1														
TOTAL.....	560	17	543			1	3	2	11	18	16	24	32	31	38	20	28	123	107	62	27	10	3	1	1	2							
TOTAL M&F..18A	3534	235	3299		1	10	42	64	118	252	274	275	246	193	204	169	118	637	434	240	140	52	34	11	8	12							
OPIUM-COC-USE..18B																																	
MALES																																	
WHITE.....	1246	21	1225				4	7	10	28	44	48	50	61	68	59	57	330	244	157	52	19	*	3	1								
BLACK.....	2138	168	1970			4	29	34	101	156	184	171	93	120	83	97	66	355	307	181	73	39	14	6	14								
AMER IND/ALSK	4		4													2		2															
ASIAN/PC ISLE	4		4								1		1						2														
HISPANIC.....	37	1	36					1		2		2	2	1		1	2	7	10	2	4	2	1										
NOT KNOWN....	118	7	111		1	2	3	1	3	7		2	8	4	4	5	5	27	21	13	7	4			1								
TOTAL.....	3547	197	3350		1	4	35	45	112	189	236	223	154	186	155	164	130	721	584	353	136	64	16	17	7	15							
FEMALES																																	
WHITE.....	321	3	318					1	2	7	16	14	9	15	20	20	20	86	60	25	19	2	1	1	1	2							
BLACK.....	364	16	348				4	5	7	6	14	17	7	13	16	18	15	91	65	57	24	4	1										
AMER IND/ALSK																																	
ASIAN/PC ISLE																																	
HISPANIC.....	4	1	3						1				1			1																	
NOT KNOWN....	17		17							2				2	1		2	2	5	2		1											
TOTAL.....	706	20	686				4	6	10	13	32	31	17	30	37	39	37	179	130	84	43	7	3	1	1	2							
TOTAL M&F..18B	4253	217	4036		1	4	39	51	122	202	268	254	171	216	192	203	167	900	714	437	179	71	19	18	8	17							

# 1989 STATE TOTAL ARRESTS

OFFENSE	GRAND TOTALS			JUVENILES																	ADULTS												65 & OVLN
	TOTAL	JUV.	ADULT	AGL UNKN	10 & UNDLR	11-12	13-14	15	16	17	18	19	20	21	22	23	24	25-29	30-34	35-39	40-44	45-49	50-54	55-59	60-64								
MARIJUANA-SALE..18C																																	
MALES																																	
WHITE	1105	56	1049			7	21	28	49	79	68	72	65	51	45	49	243	174	97	31	9	5	7	3	2								
BLACK	215	11	204				8	3	10	22	14	13	5	10	9	11	56	19	18	5	5	3	1	3									
AMER IND/ALSK	5		5										1			1	3																
ASIAN/PC ISLE								1				1		2			1	3	2	2			1	1									
HISPANIC	16	1	15					1		1	2		1	1	1		6	1						1									
NOT KNOWN	15	1	14																														
TOTAL	1356	69	1287			7	29	33	59	102	85	86	73	64	55	61	309	197	117	38	14	8	9	7	3								
FEMALES																																	
WHITE	217	6	211			1	2	2	1	4	10	9	9	6	11	11	8	52	49	28	7	3	4										
BLACK	34	1	33						1	1				4	2	1	2	9	7	5				1									
AMER IND/ALSK																																	
ASIAN/PC ISLE																																	
HISPANIC	7		7							1						1		2	1	1	1												
NOT KNOWN																																	
TOTAL	258	7	251			1	2	2	2	5	11	10	9	10	13	13	10	63	57	34	8	3	4		1								
TOTAL M&F..18C	1614	76	1538			1	9	31	35	64	113	95	95	83	77	68	71	372	254	151	46	17	12	9	8	3							
MARIJUANA-USE..18D																																	
MALES																																	
WHITE	4477	224	4253		1	6	39	51	127	276	367	366	303	229	246	225	213	980	637	278	84	33	7	2	1	6							
BLACK	832	41	791			1	7	17	16	35	55	54	48	40	45	33	35	178	157	58	29	17	5	1	1								
AMER IND/ALSK	13	2	11						2	1	1					1	2	3	2	1													
ASIAN/PC ISLE	4		4									1				2				1													
HISPANIC	70	3	67				1	1	1	5	6	5	4			3	4	15	13	3	4	1	2	1									
NOT KNOWN	261	13	248				2	3	8	18	21	24	11	16	15	11	16	54	23	19	16	4											
TOTAL	5657	283	5374		1	7	49	72	154	331	449	451	367	289	306	275	270	1230	832	360	133	55	14	4		6							
FEMALES																																	
WHITE	555	40	515		1	5	7	12	15	30	45	43	30	40	42	20	20	114	72	36	17	5	1										
BLACK	86	2	84						2	3		3	6	8	7	2		5	14	14	11	6	3	1	1								
AMER IND/ALSK	2		2															1	1														
ASIAN/PC ISLE																																	
HISPANIC	4		4							1								1	1														
NOT KNOWN	42	1	41						1	2	2	3	1		4	1	1	9	11	2	1	1	3										
TOTAL	689	43	646		1	5	7	12	18	36	47	49	37	48	53	23	27	139	98	49	24	9	6	1									
TOTAL M&F..18D	6346	326	6020		2	12	56	84	172	367	496	500	404	337	359	298	297	1369	930	409	157	64	20	5	2	6							
SYNTHETIC-SALE..18E																																	
MALES																																	
WHITE	21		21							1		1		2	1		1	11	1	1		2											
BLACK	20	5	15					1	4	3	1	1		1		3	1	3				1	1										
AMER IND/ALSK																																	
ASIAN/PC ISLE																																	
HISPANIC																																	
NOT KNOWN																																	
TOTAL	41	5	36					1	4	4	1	2		3	1	3	2	14	1	1		3	1										
FEMALES																																	
WHITE	5		5										1	1				3															
BLACK	6		6								1				1	1		2		1													
AMER IND/ALSK																																	
ASIAN/PC ISLE																																	
HISPANIC																																	
NOT KNOWN																																	
TOTAL	11		11							1		1	1	1	1			5		1													
TOTAL M&F..18E	52	5	47					1	4	4	2	2	1	4	2	4	2	19	1	2		3	1										

# 1989 STATE TOTAL ARRESTS

OFFENSE	GRAND TOTALS			JUVENILES							ADULTS																				65 & OVER
	TOTAL	JUV.	ADULT	AGE UNKN	10 & UNDER	11-12	13-14	15	16	17	18	19	20	21	22	23	24	25-29	30-34	35-39	40-44	45-49	50-54	55-59	60-64						
SYNTHETIC-USE..18F																															
MALES																															
WHITE.....	66	3	63					3		3	4	5	1	1	3	1	3	18	16	6	1		1								
BLACK.....	28		28							3	1		3	2			1	8	3	3	1										
AMER IND/ALSK																															
ASIAN/PC ISLE																															
HISPANIC.....	3	3						1	2																						
NOT KNOWN....	3		3								1	1			1																
TOTAL.....	100	6	94					4	2	6	6	6	4	3	4	1	4	26	19	9	2	3	1								
FEMALES																															
WHITE.....	17	2	15			1			1	1		2				1		3	4	3	1										
BLACK.....	3		3																1	1	1										
AMER IND/ALSK																															
ASIAN/PC ISLE																															
HISPANIC.....																															
NOT KNOWN....	1		1																												
TOTAL.....	21	2	19			1			1	1		2				1		3	5	5	2										
TOTAL M&F..18F	121	8	113			1		4	3	7	6	8	4	3	4	2	4	29	24	14	4	3	1								
OTHER-SALE.....18G																															
MALES																															
WHITE.....	1090	21	1069		1		1	5	14	24	31	25	23	25	38	31	41	266	239	202	60	41	15	4	3	1					
BLACK.....	8461	648	7813		8	10	118	190	322	616	634	527	403	366	344	306	331	1280	1120	934	482	267	104	57	22	20					
AMER IND/ALSK																															
ASIAN/PC ISLE	2		2										2																		
HISPANIC.....	46		46							2	1	1			3	5	2	14	8	6	4										
NOT KNOWN....	1		1								1																				
TOTAL.....	9600	669	8931		9	10	119	195	336	642	667	553	428	391	385	342	374	1560	1367	1142	546	308	119	61	25	21					
FEMALES																															
WHITE.....	377	6	371					4	2	3	10	11	8	18	12	10	19	96	106	43	24	7	2	2							
BLACK.....	1238	28	1210		1	1	7	11	8	43	41	38	41	39	38	52	45	283	221	188	110	29	19	11	3	9					
AMER IND/ALSK	1		1																												
ASIAN/PC ISLE																															
HISPANIC.....	1		1																												
NOT KNOWN....	2		2																												
TOTAL.....	1619	34	1585		1	1	7	15	10	46	51	49	49	57	50	62	64	380	328	231	134	38	21	13	3	9					
TOTAL M&F..18G	11219	703	10516		10	11	126	210	346	688	718	602	477	448	435	404	438	1940	1695	1373	680	346	140	74	28	30					
OTHER-USE.....18H																															
MALES																															
WHITE.....	2060	74	1986			2	13	18	41	84	123	152	142	117	85	110	115	445	318	183	62	19	19	6	3	3					
BLACK.....	1272	92	1180			2	26	21	43	71	99	65	55	64	50	47	44	239	189	139	69	27	8	7	6	1					
AMER IND/ALSK	4		4												1		2									1					
ASIAN/PC ISLE	1		1																							1					
HISPANIC.....	57	1	56						1	3	2	5	3		5		3	8	10	11	4			2		1					
NOT KNOWN....	26		26									1	1	2	2	2	1	4	6	4	1		1			1					
TOTAL.....	3420	167	3253			4	39	39	85	158	224	223	201	183	143	159	165	696	523	337	136	46	28	15	9	7					
FEMALES																															
WHITE.....	438	26	412			1	9	4	12	16	30	29	20	18	21	25	17	87	88	36	16	8	1								
BLACK.....	364	25	339				11	7	7	13	16	19	8	12	16	13	18	73	57	60	16	13	1	3	1						
AMER IND/ALSK																															
ASIAN/PC ISLE	1		1																												
HISPANIC.....	7		7							2																					
NOT KNOWN....	7		7								1				2	1			1	2											
TOTAL.....	817	51	766			1	20	11	19	31	47	48	28	32	38	38	35	164	148	97	33	21	2	3	1						
TOTAL M&F..18H	4237	218	4019			5	59	50	104	189	271	271	229	215	181	197	200	860	671	434	169	67	30	18	10						

\* Detroit P.D. reports all narcotics arrests under Other-Sale.

# 1989 STATE TOTAL ARRESTS

OFFENSE	GRAND TOTALS			JUVENILES										ADULTS																	65 & OVER
	TOTAL	JUV.	ADULT	AGE UNKHN	10 & UNDER	11-12	13-14	15	16	17	18	19	20	21	22	23	24	25-29	30-34	35-39	40-44	45-49	50-54	55-59	60-64						
GAMBLING LAWS...19																															
MALES																															
WHITE.....	45		45					6	4	1	2	2	2	1	2	4		2	4	6	8	5	3	2	1					9	
BLACK.....	151	10	141							7	7	4	4	7	2	5		14	14	17	10	13	11	4	13						
AMER IND/ALSK																															
ASIAN/PC ISLE																			2	1										1	
HISPANIC.....	4		4										1										2								
NOT KNOWN....	3		3					6	4	8	9	6	7	8	4	9		16	20	24	18	18	16	6	14					10	
TOTAL.....	203	10	193					6	4	8	9	6	7	8	4	9		16	20	24	18	18	16	6	14						
FEMALES																															
WHITE.....	17		17							3	1	2				1	1	3	3		1	2									
BLACK.....	36	1	35						1		1		3		1	2	1	4	4	6	6	2	3	2							
AMER IND/ALSK																															
ASIAN/PC ISLE													1						1												
HISPANIC.....	2		2																												
NOT KNOWN....																															
TOTAL.....	55	1	54						1	3	2	2	4		1	3	2	7	8	6	7	4	3	2							
TOTAL M&F...19	258	11	247					6	5	11	11	8	11	8	5	12	2	23	28	30	25	22	19	8	14						10
BOOKMAKING.....19A																															
MALES																															
WHITE.....	4		4																	2		1	1								
BLACK.....																															
AMER IND/ALSK																															
ASIAN/PC ISLE																															
HISPANIC.....																															
NOT KNOWN....																															
TOTAL.....	4		4																	2		1	1								
FEMALES																															
WHITE.....	3		3															2	1												
BLACK.....	4	1	3						1				1						1												
AMER IND/ALSK																															
ASIAN/PC ISLE																															
HISPANIC.....																															
NOT KNOWN....																															
TOTAL.....	7	1	6						1				1					2	2		1										
TOTAL M&F..19A	11	1	10						1				1					2	2	2	1	1	1								
NUMBERS-ETC....19B																															
MALES																															
WHITE.....	1		1																5	2	5	3	1	8	3	8				4	
BLACK.....	39		39																												
AMER IND/ALSK																															
ASIAN/PC ISLE																															
HISPANIC.....																															
NOT KNOWN....																															
TOTAL.....	40		40																5	2	5	3	2	8	3	8				4	
FEMALES																															
WHITE.....	2		2														1		1												
BLACK.....	14		14															2	2	2	5	1	2								
AMER IND/ALSK																															
ASIAN/PC ISLE																															
HISPANIC.....	1		1																												
NOT KNOWN....																															
TOTAL.....	17		17															1	2	4	2	5	1	2							
TOTAL M&F..19B	57		57															1	7	6	7	8	3	10	3	8				4	

# 1989 STATE TOTAL ARRESTS

OFFENSE	GRAND TOTALS				JUVENILES										ADULTS																	65 & OVER
	TOTAL	JUV.	ADULT	AGE UNKN	10 & UNDER	11-12	13-14	15	16	17	18	19	20	21	22	23	24	25-29	30-34	35-39	40-44	45-49	50-54	55-59	60-64							
OTHER.....19C																																
MALES																																
WHITE.....	40		40							1	2	2	2	1	2	4		2	4	4	8	3	2	2	1							
BLACK.....	112	10	102					6	4	7	7	4	4	7	2	5		9	12	12	7	12	3	1	5							
AMER IND/ALSK																																
ASIAN/PC ISLE																																
HISPANIC.....	4		4																2	1										1		
NOT KNOWN.....	3		3										1										2									
TOTAL.....	159	10	149					6	4	8	9	6	7	8	4	9		11	18	17	15	15	7	3	6					6		
FEMALES																																
WHITE.....	12		12							3	1	2				1		1	1		1	2										
BLACK.....	18		18								1		2		1	2	1	2	1	4		1	1	2								
AMER IND/ALSK																																
ASIAN/PC ISLE																																
HISPANIC.....	1		1										1																			
NOT KNOWN.....																																
TOTAL.....	31		31							3	2	2	3		1	3	1	3	2	4	1	3	1	2								
TOTAL M&F...19C	190	10	180					6	4	11	11	8	10	8	5	12	1	14	20	21	16	18	8	5	6					6		
FAMILY/CHILDREN.20																																
MALES																																
WHITE.....	816		816							3	9	9	9	21	16	27	21	181	201	166	86	34	20	5	6					2		
BLACK.....	805		805							1	6	6	3	9	18	28	20	182	238	135	89	41	21	3	3					2		
AMER IND/ALSK	5		5													1		3	1													
ASIAN/PC ISLE	1		1															1														
HISPANIC.....	29		29							1	1			1				4	1	7	11	1		1					1	1		
NOT KNOWN.....	3		3																		1		2									
TOTAL.....	1659		1659							5	16	15	12	31	34	56	41	371	441	308	187	76	43	8	10					5		
FEMALES																																
WHITE.....	61		61							1	1	6	1	3	2	4	3	14	9	10	2	3	1							1		
BLACK.....	45		45							3	1	1	1	3	1	2	1	13	10	4	5	2	1									
AMER IND/ALSK																																
ASIAN/PC ISLE																																
HISPANIC.....																																
NOT KNOWN.....																																
TOTAL.....	106		106							4	2	7	2	3	3	6	4	27	19	14	7	5	2							1		
TOTAL M&F...20	1765		1765							9	18	22	14	34	37	62	45	398	460	322	194	81	45	8	10					6		
D.U.I.....21																																
MALES																																
WHITE.....	41420	172	41248		7	2	4	16	143	478	1057	1408	1474	1915	1832	1930	1844	8972	7303	4736	3157	2045	1254	781	565					497		
BLACK.....	4169	8	4161					1	7	14	32	49	63	81	111	104	72	608	660	666	520	405	268	193	162					153		
AMER IND/ALSK	154		154							3	3	3	4	6	11	6	7	28	27	25	11	5	8	2	1					4		
ASIAN/PC ISLE	33		33							1	1			1		1	5		4	4	7	3	3							3		
HISPANIC.....	730	1	729			1				12	18	17	21	31	30	35	33	156	127	99	71	35	14	14	7					9		
NOT KNOWN.....	621	3	618						3	5	12	19	15	22	28	28	32	136	102	85	41	42	21	16	6					8		
TOTAL.....	47127	184	46943		7	3	4	17	153	513	1123	1496	1577	2056	2012	2104	1993	9900	8223	5615	3807	2535	1568	1006	741					674		
FEMALES																																
WHITE.....	7107	31	7076				2	2	27	73	167	229	256	306	312	356	333	1721	1288	836	516	312	157	96	64					54		
BLACK.....	413		413								2	4	3	12	6	12	13	85	88	70	59	23	13	11	6					6		
AMER IND/ALSK	44		44									3		2	1	2	1	13	6	10	3	2	1									
ASIAN/PC ISLE	5		5													1		1	1	1	1											
HISPANIC.....	52		52								1		2	1	1	1	4	12	10	7	5	4	1	1	1					1		
NOT KNOWN.....	106		106							1	1	1	4	5	4		7	28	21	11	11	4	4		4					4		
TOTAL.....	7727	31	7696				2	2	27	74	171	237	265	326	324	372	358	1860	1414	935	595	345	176	108	75					61		
TOTAL M&F...21	54854	215	54639		7	3	6	19	180	587	1294	1733	1842	2382	2336	2476	2351	11760	9637	6550	4402	2880	1744	1114	816					735		

\* Detroit P.D. reports all gambling arrests under Other.



# 1989 STATE TOTAL ARRESTS

OFFENSE	GRAND TOTALS			JUVENILES										ADULTS																		65 & OVER
	TOTAL	JUV	ADULT	AGE UNKN	10 & UNDER	11-12	13-14	15	16	17	18	19	20	21	22	23	24	25-29	30-34	35-39	40-44	45-49	50-54	55-59	60-64							
LIQUOR LAWS.....22																																
MALES																																
WHITE.....	21694	1005	20689		4	11	65	193	732	1975	3142	2836	2181	1583	1165	916	821	2806	1464	766	445	244	148	96	44	57						
BLACK.....	2384	46	2338			1	4	9	32	107	138	143	133	141	123	127	91	441	345	230	132	77	53	30	13	14						
AMER IND/ALSK	106	7	99					2	5	15	11	6	9	6	3	1	2	17	14	2	4	3	3		2	1						
ASIAN/PC ISLE	19	2	17					1	1	2	1		2	1	1			4	3	1			2									
HISPANIC.....	513	19	494				3	4	12	21	39	38	42	35	32	27	36	78	51	44	26	10	6	4		5						
NOT KNOWN.....	370	8	362		2	1	1		4	21	29	30	21	29	26	13	8	65	46	29	20	11	5	4	2	3						
TOTAL.....	25086	1087	23999		6	13	73	209	786	2141	3360	3053	2388	1795	1350	1084	958	3411	1923	1072	527	345	217	134	61	80						
FEMALES																																
WHITE.....	4915	457	4458			6	68	126	257	616	805	657	429	285	201	164	129	501	271	164	108	58	21	24	10	15						
BLACK.....	303	12	291		1	1	1	2	7	11	11	17	15	12	12	12	12	71	47	39	14	9		3	5	1						
AMER IND/ALSK	25	2	23						2	2	1	3		1	1	1	1	3	4	3	3											
ASIAN/PC ISLE	8		8								2		1							1	1		2									
HISPANIC.....	45	5	40				1		4	4	7	2	5	3	2		1	10	3	1	1	1										
NOT KNOWN.....	50	1	49					1	5	6	4	3	4	2			4	14	2	3	1	1										
TOTAL.....	5346	477	4869		1	7	70	129	270	638	832	683	453	305	218	177	147	599	327	211	128	70	23	27	15	16						
TOTAL M&F...22	30432	1564	28868		7	20	143	338	1056	2779	4192	3736	2841	2100	1568	1261	1105	4010	2250	1283	755	415	240	161	76	96						
DRUNKENNESS.....23																																
MALES																																
WHITE.....	178	10	168			1	2	4	3	16	20	12	14	11	7	5	3	22	32	13	6	4	2	1								
BLACK.....	16		16								1		2	2				2	2	3	2		2									
AMER IND/ALSK	11		11										2		2			2	1	2						2						
ASIAN/PC ISLE																																
HISPANIC.....	1		1								1																					
NOT KNOWN.....	1		1																			1										
TOTAL.....	207	10	197			1	2	4	3	16	21	13	18	13	9	5	3	26	35	18	8	5	4	1		2						
FEMALES																																
WHITE.....	27	2	25					2	3		1	2			2	3	1	4	3	1	3		1	1								
BLACK.....	2		2														1			1												
AMER IND/ALSK	1		1														1															
ASIAN/PC ISLE																																
HISPANIC.....	1		1							1																						
NOT KNOWN.....																																
TOTAL.....	31	2	29					2	4		1	2			2	3	3	4	3	2	3		1	1								
TOTAL M&F...23	238	12	226			1	2	4	5	20	21	14	20	13	11	8	6	30	38	20	11	5	5	2		2						
DISORDERLY.....24																																
MALES																																
WHITE.....	11270	706	10564		22	51	154	175	304	632	831	792	753	755	659	516	479	1936	1341	807	440	254	157	91	58	63						
BLACK.....	8058	345	7713		10	16	88	95	136	492	568	485	405	406	376	330	309	1444	1228	836	442	199	93	51	24	25						
AMER IND/ALSK	98	2	96						2	1	5	7	3	3	2	4	6	11	21	11	12	5	1		1	3						
ASIAN/PC ISLE	11	1	10				1			1	1		1		1	1		2	1		2											
HISPANIC.....	219	12	207				4	3	5	18	9	17	10	5	9	19	12	47	26	15	9	6		2	2	1						
NOT KNOWN.....	766	12	754				4	4	4	25	36	25	25	32	35	20	21	102	125	106	88	48	13	24	9	20						
TOTAL.....	20422	1078	19344		32	67	251	277	451	1169	1450	1326	1197	1201	1082	890	827	3542	2742	1775	993	512	264	168	94	112						
FEMALES																																
WHITE.....	3636	186	3450		4	13	45	59	65	132	192	203	150	163	157	223	150	888	614	313	137	58	30	16	11	13						
BLACK.....	3040	94	2946			8	31	23	32	97	82	119	128	132	161	148	166	824	568	313	133	44	7	14	8	2						
AMER IND/ALSK	20		20								1					1		8	4	2		1	1		1							
ASIAN/PC ISLE	1		1								1																					
HISPANIC.....	49	7	42			1	3	1	2	2	2	6	5	2	4	1	1	9	5	1	3		1									
NOT KNOWN.....	146	3	143				1		2	3	7	3	4	4	5	6	15	29	27	16	8	7	5	2	1	1						
TOTAL.....	6892	290	6602		4	22	80	83	101	234	285	331	287	302	327	379	332	1758	1218	645	281	110	44	32	21	16						
TOTAL M&F...24	27314	1368	25946		36	89	331	360	552	1403	1735	1657	1484	1503	1409	1269	1159	5300	3960	2420	1274	622	308	200	115	128						

# 1989 STATE TOTAL ARRESTS

OFFENSE	GRAND TOTALS			JUVENILES										ADULTS																
	TOTAL	JUV.	ADULT	AGL UNKHN	10 & UNDER	11-12	13-14	15	16	17	18	19	20	21	22	23	24	25-29	30-34	35-39	40-44	45-49	50-54	55-59	60-64	65 & OVER				
VAGRANCY.....25																														
MALES																														
WHITE.....	224	24	200					5	19	35	46	21	20	9	8	5	6	16	12	9	7	2	1	3						
BLACK.....	113	3	110			1			2	8	8	7	3	15	4	6	3	22	13	8	8	4	1							
AMER IND/ALSK																														
ASIAN/PC ISLE	1		1									1							1											
HISPANIC.....	1		1																											
NOT KNOWN....	1		1													1														
TOTAL.....	340	27	313			1	5	21	43	54	29	23	24	12	12	9	38	26	17	15	6	2	3							
FEMALES																														
WHITE.....	75	6	69						6	9	17	5	5	6	8	1	2	12	1	2		1								
BLACK.....	45	1	44			1				2	2	7		2	1	2	3	10	4	8	2	1								
AMER IND/ALSK	1		1							1																				
ASIAN/PC ISLE																														
HISPANIC.....																														
NOT KNOWN....																														
TOTAL.....	121	7	114			1		6	12	19	12	5	8	9	3	5	22	5	10	2	2									
TOTAL M&F...25	461	34	427			2	5	27	55	73	41	28	32	21	15	14	60	31	27	17	8	2	3							
OTHER(EX. TRAFF)...26																														
MALES																														
WHITE.....	46562	1748	44814		53	156	501	432	606	1424	2246	2582	2523	2555	2436	2401	2285	10133	7193	4281	2187	1192	617	371	194	194				
BLACK.....	41015	710	40305		22	42	172	194	280	1533	1593	1753	1717	1779	1781	1777	1746	8308	7784	5292	2764	1250	603	295	190	140				
AMER IND/ALSK	200	6	194		2	1	2		1	9	6	7	10	9	7	11	6	49	31	13	12	10	8	2		4				
ASIAN/PC ISLE	43	2	41				1				2	3	2	2	4	2	1	8	7	2	2	1	3	1		1				
HISPANIC.....	1201	28	1173			5	10	6	7	28	56	65	53	58	54	65	65	260	211	141	65	29	10	7	2	4				
NOT KNOWN....	1188	29	1159		20	1	2	3	3	41	51	60	61	57	72	46	68	259	209	104	53	39	20	9	3	7				
TOTAL.....	90209	2523	87686		97	205	688	636	897	3035	3954	4470	4366	4460	4354	4302	4171	19017	15435	9833	5083	2521	1261	685	389	350				
FEMALES																														
WHITE.....	8166	547	7619		9	44	168	155	171	338	419	411	385	425	396	368	312	1786	1288	689	398	195	86	52	25	46				
BLACK.....	5356	145	5211		8	9	56	33	39	185	123	171	202	198	248	243	251	1256	1152	679	287	129	38	30	11	8				
AMER IND/ALSK	38	4	34				2	2				1	1	2	3	1	1	9	6	7	1	2								
ASIAN/PC ISLE	6		6								1								2	1	1	1								
HISPANIC.....	125	5	120				4	1		3	3	5	5	6	6	6	11	24	23	16	8	2								
NOT KNOWN....	188	6	182			2	1	2	1	2	3	1	9	11	8	16	12	40	27	19	19	10	2		1	2				
TOTAL.....	13879	707	13172		17	55	231	193	211	528	549	589	602	642	661	634	587	3115	2498	1411	714	337	128	84	37	56				
TOTAL M&F...26	104088	3230	100858		114	260	919	829	1108	3563	4503	5059	4968	5102	5015	4936	4758	22132	17933	11244	5797	2858	1389	769	426	406				
TOTAL NON-INDEX...																														
MALES																														
WHITE.....	159594	8435	151159		378	939	2121	1867	3130	6477	9539	9646	8730	8456	7648	7231	6891	30943	22720	14016	7958	4619	2649	1612	1046	978				
BLACK.....	94282	4560	89722		141	328	1081	1189	1821	4963	5287	4879	4319	4216	4014	3921	3582	16989	15197	10495	5731	2857	1465	786	532	489				
AMER IND/ALSK	719	37	682		2	3	9	6	17	34	31	25	33	26	31	33	33	138	111	74	42	25	23	4		15				
ASIAN/PC ISLE	161	10	151				4	3	3	5	9	7	10	11	7	8	7	21	21	9	13	5	10	1		7				
HISPANIC.....	3556	170	3386		8	13	60	39	50	126	158	182	169	161	156	171	185	696	544	391	227	101	39	38	16	26				
NOT KNOWN....	3900	101	3799		25	6	13	20	37	142	189	197	162	181	194	149	175	748	580	406	310	166	77	59	22	42				
TOTAL.....	262212	13313	248899		554	1289	3288	3124	5058	11747	15213	14936	13423	13051	12050	11513	10873	49535	39173	25391	14281	7773	4263	2500	1620	1557				
FEMALES																														
WHITE.....	32620	1982	30638		37	152	543	520	730	1440	2002	1911	1569	1565	1473	1500	1265	6752	5048	2815	1572	812	377	232	144	161				
BLACK.....	18370	753	17617		27	53	243	180	250	593	532	690	725	715	837	804	866	4373	3539	2232	993	379	154	99	50	36				
AMER IND/ALSK	165	11	154				3	3	5	3	4	9	3	6	8	7	7	41	23	23	9	3	6		1	1				
ASIAN/PC ISLE	36	3	33				2	1			4			1	1	1		3	8	5	5	2	2							
HISPANIC.....	414	33	381		1	3	12	5	12	15	20	16	25	12	18	16	20	80	76	40	22	10	4	3	1					
NOT KNOWN....	713	15	698			3	3	5	4	18	32	17	26	33	37	33	50	154	115	69	50	31	19	4	6	4				
TOTAL.....	52318	2797	49521		65	211	806	714	1001	2069	2594	2643	2349	2332	2374	2361	2208	11403	8809	5184	2651	1237	562	338	204	203				
TOTAL M&F.....	314530	16110	298420		619	1500	4094	3838	6059	13816	17807	17579	15772	15383	14424	13874	13081	60938	47982	30575	16932	9010	4825	2838	1824	1760				

# 1989 STATE TOTAL ARRESTS

OFFENSE	GRAND TOTALS				JUVENILES						ADULTS																				65 & OVER
	TOTAL	JUV.	ADULT	AGE UNKN	10 & UNDER	11-12	13-14	15	16	17	18	19	20	21	22	23	24	25-29	30-34	35-39	40-44	45-49	50-54	55-59	60-64						
CURFEW/LITTER...28																															
MALES																															
WHITE.....	651	651			4	53	211	184	199																						
BLACK.....	428	428			3	26	123	133	143																						
AMER IND/ALSK	2	2					1		1																						
ASIAN/PC ISLE	3	3						2	1																						
HISPANIC.....	30	30				1	11	6	12																						
NOT KNOWN....	28	28					4	8	16																						
TOTAL.....	1142	1142			7	80	350	333	372																						
FEMALES																															
WHITE.....	272	272			3	12	93	88	76																						
BLACK.....	80	80				7	33	25	15																						
AMER IND/ALSK	1	1							1																						
ASIAN/PC ISLE							2	1	2																						
HISPANIC.....	5	5					5	3	5																						
NOT KNOWN....	13	13																													
TOTAL.....	371	371			3	19	133	117	99																						
TOTAL M&F...28	1513	1513			10	99	483	450	471																						
RUN-AWAYS.....29																															
MALES																															
WHITE.....	1464	1464			25	118	517	425	379																						
BLACK.....	286	286			16	50	89	72	59																						
AMER IND/ALSK	3	3					1	1	1																						
ASIAN/PC ISLE	4	4					2	1	1																						
HISPANIC.....	21	21				1	8	9	3																						
NOT KNOWN....	6	6					4	2																							
TOTAL.....	1784	1784			41	169	621	510	443																						
FEMALES																															
WHITE.....	1972	1971	1		8	120	742	612	489																						
BLACK.....	345	345			5	34	131	103	72																						
AMER IND/ALSK	11	11				2	3	2	4																						
ASIAN/PC ISLE																															
HISPANIC.....	36	36				4	16	16																							
NOT KNOWN....	4	4					3		1																						
TOTAL.....	2368	2367	1		13	160	895	733	566																						
TOTAL M&F...29	4152	4151	1		54	329	1516	1243	1009																						
GRAND TOTAL																															
MALES																															
WHITE.....	195814	19851	175963		710	2436	5969	4504	6232	9567	12460	11619	10223	9603	8684	8165	7787	34850	25674	15879	8915	5179	2998	1854	1208	1298					
BLACK.....	125440	9726	115714		435	1082	2604	2440	3165	6647	7045	6471	5529	5274	5067	5020	4593	22006	19692	13450	7286	3507	1810	1007	667	643					
AMER IND/ALSK	905	103	802		6	12	35	21	29	49	36	29	40	34	37	36	36	163	129	82	49	29	25	5	4	19					
ASIAN/PC ISLE	227	28	199			3	9	8	8	7	17	10	14	16	9	11	8	29	23	11	17	5	11	1	10						
HISPANIC.....	4409	436	3973		21	39	146	99	131	190	203	233	204	191	174	192	206	802	628	427	267	109	46	46	20	35					
NOT KNOWN....	4889	333	4556		34	37	71	77	114	222	259	238	198	212	214	162	197	852	696	505	354	193	90	66	29	59					
TOTAL.....	331684	30477	301207		1206	3609	8834	7149	9679	16682	20020	18600	16208	15330	14185	13586	12827	58712	46842	30354	16888	9022	4980	2979	1928	2064					
FEMALES																															
WHITE.....	44118	6838	37280		96	670	2320	1843	1909	2113	2513	2295	1888	1823	1691	1737	1480	7773	5915	3363	1968	1116	571	395	281	358					
BLACK.....	26546	2504	24042		74	251	857	649	673	1023	859	1020	1013	1008	1102	1072	1135	5636	4759	2966	1357	544	225	148	101	74					
AMER IND/ALSK	218	38	180		1	4	12	7	14	5	5	9	5	8	8	8	7	45	28	25	10	4	8	4	1						
ASIAN/PC ISLE	58	8	50				4	2	2	2	4		1	3	1	4	2	4	11	5	7	2	3	1							
HISPANIC.....	646	126	520		2	16	48	38	22	32	31	26	34	15	23	21	26	103	101	48	32	11	5	6	4	2					
NOT KNOWN....	1258	102	1156			11	32	29	30	57	64	42	48	48	51	49	65	222	189	124	77	47	28	14	13	18					
TOTAL.....	72844	9616	63228		173	952	3273	2568	2650	3232	3476	3392	2989	2905	2876	2891	2715	13783	11003	6531	3451	1724	840	564	403	453					
TOTAL M&F.....	404528	40093	334435		1379	4561	12107	9717	12329	19914	23496	21992	19197	18235	17061	16477	15542	72495	57845	36885	20339	10746	5820	3543	2331	2517					

**OFFENSE AND ARREST DATA**  
**BY COUNTY AND INDIVIDUAL JURISDICTIONS**

# TOTAL ACTUAL OFFENSES BY COUNTY

TOTAL ACTUAL OFFENSES	Agency	MONTHS REPORTED	INDEX OFFENSES										NON-INDEX OFFENSES																	NON-INDEX TOTAL	GRAND TOTAL
			Murder & Non-negligent Manslaughter	Rape	Robbery	Assault-Aggravated	Burglary	Larceny	Motor Vehicle Theft	Arson	INDEX TOTAL	Negligent Manslaughter	Assault (Non-aggravated)	Forgery & Counterfeiting	Fraud	Embezzlement	Stolen Property	Vandalism	Weapons (carry, possession, etc.)	Prostitution & Common Law Vice	Sex Offenses (except rape & prostitution)	Narcotic Laws	Gambling	Family & Children	Driving Under Influence Alcohol or Narcotics	Liquor Laws	Disorderly Conduct	All Other (includes drunkenness & vagrancy)			
ALCONA CO.																															
1988			1	4	3	21	152	144	5	1	331	0	55	2	16	0	3	175	0	0	6	13	0	1	46	11	16	37	381	712	
1989			0	4	0	11	136	153	10	4	318	0	40	1	15	0	5	107	1	0	4	14	0	0	25	3	13	29	267	585	
STATE POLICE	12		0	3	0	4	30	21	6	2	66	0	10	0	5	0	4	11	1	0	1	5	0	0	4	3	9	24	77	143	
SHERIFF	12		0	1	0	7	106	132	4	2	252	0	30	1	10	0	1	96	0	0	3	9	0	0	21	0	4	15	190	442	
ALGER CO.																															
1988			1	3	0	19	106	120	22	1	272	0	57	3	18	0	2	86	1	0	10	13	0	0	48	56	38	138	470	742	
1989 **			0	3	2	7	62	108	7	2	191	0	48	3	13	2	4	58	0	0	7	14	0	0	40	41	30	98	358	549	
STATE POLICE	12		0	3	1	5	52	49	7	2	119	0	27	2	6	0	3	27	0	0	6	11	0	0	14	27	13	75	211	330	
SHERIFF	9		0	0	0	0	5	17	0	0	22	0	4	0	2	0	0	12	0	0	1	0	0	1	0	4	10	34	56		
MUNISING	12		0	0	1	2	5	42	0	0	50	0	17	1	5	2	1	19	0	0	1	2	0	0	25	14	13	13	113	163	
ALLEGAN CO.																															
1988 **			3	75	25	139	531	1510	141	27	2451	0	699	37	267	11	36	1041	23	0	94	231	0	5	887	381	497	1676	5885	8336	
1989 **			4	77	15	157	570	1654	127	21	2625	6	764	26	294	19	37	1101	29	0	105	223	0	11	738	378	604	1781	6116	8741	
STATE POLICE	12		1	10	4	32	154	289	29	12	531	0	134	8	81	7	13	225	9	0	27	90	0	0	152	74	99	312	1231	1762	
SHERIFF	12		3	48	0	80	294	767	69	5	1266	6	441	7	94	5	8	545	11	0	47	92	0	10	331	214	225	1027	3063	4329	
ALLEGAN	12		0	9	1	13	35	116	8	0	182	0	41	3	15	2	6	64	1	0	8	6	0	0	60	33	50	85	374	556	
DOUGLAS	12		0	0	0	1	7	30	1	0	39	0	8	0	8	0	0	12	1	0	0	1	0	0	24	4	6	14	78	117	
HOLLAND	0		0	0	0	0	0	0	0	0	0	0	0	0	0	0	0	0	0	0	0	0	0	0	0	0	0	0	0	0	
HOPKINS	12		0	0	0	0	1	2	0	0	3	0	2	0	7	0	0	7	0	0	0	0	0	0	2	2	1	2	23	26	
MARTIN	11		0	0	0	0	2	11	1	0	14	0	1	0	6	0	0	10	0	0	1	0	0	0	5	3	1	3	30	44	
OTSEGO	12		0	6	2	10	32	126	2	0	178	0	40	0	8	0	1	76	2	0	6	8	0	1	16	9	29	71	267	445	
PLAINWELL	12		0	3	0	8	20	182	6	0	219	0	56	7	46	5	7	85	3	0	14	22	0	0	46	15	79	97	482	701	
SAUGATUCK	12		0	0	0	2	2	36	4	0	44	0	4	0	4	0	0	26	0	0	1	1	0	0	43	4	6	3	92	136	
MAYLAND	12		0	1	8	11	23	95	7	4	149	0	37	1	25	0	2	51	2	0	1	3	0	0	59	20	108	167	476	625	
ALPENA CO.																															
1988 **			0	21	2	31	315	865	29	19	1282	0	179	25	91	9	15	399	15	0	18	78	0	1	183	72	158	369	1612	2894	
1989			0	27	3	31	217	782	31	10	1101	1	189	23	115	51	16	387	8	0	16	47	0	1	225	47	157	317	1600	2701	
STATE POLICE	12		0	20	2	16	129	294	13	2	476	1	66	10	32	2	15	147	2	0	8	24	0	0	89	23	75	194	688	1164	
SHERIFF	12		0	0	0	2	9	7	1	0	19	0	8	0	4	0	1	11	0	0	0	8	0	0	27	0	4	3	66	85	
ALPENA	12		0	7	1	13	79	481	17	8	606	0	115	13	79	49	0	229	6	0	8	15	0	1	109	24	78	120	346	1452	
ANTRIM CO.																															
1988 **			0	6	0	4	107	172	8	3	300	0	59	3	17	1	1	103	1	0	4	9	0	1	118	18	40	75	450	750	
1989 **			0	11	1	6	122	229	14	2	385	0	88	4	12	0	8	119	4	0	6	15	0	3	131	24	49	104	567	952	
STATE POLICE	12		0	5	0	0	8	8	0	0	21	0	8	0	4	0	3	2	1	0	0	9	0	0	5	11	0	16	59	80	
SHERIFF	12		0	5	1	4	104	154	10	2	280	0	43	3	4	0	5	90	0	0	2	3	0	0	40	2	8	28	228	503	
BELLAIRE	12		0	0	0	0	4	0	1	0	5	0	0	0	0	0	0	0	0	0	0	0	0	0	0	0	0	1	1	6	
ELK RAPIDS	9		0	0	0	0	1	13	1	0	15	0	5	0	0	0	0	2	0	0	0	0	0	0	0	0	0	0	7	22	
ELLSWORTH	0		0	0	0	0	0	0	0	0	0	0	0	0	0	0	0	0	0	0	0	0	0	0	0	0	0	0	0	0	
MANCERONA	12		0	1	0	2	5	54	2	0	64	0	32	1	4	0	0	25	3	0	4	3	0	3	86	11	41	59	272	336	
ARENAC CO.																															
1988 **			0	9	3	17	176	241	18	1	465	0	89	1	40	4	6	142	9	0	16	21	0	0	141	77	42	95	683	1148	
1989 **			0	8	0	28	186	255	14	3	494	0	88	1	51	0	5	155	2	0	6	23	0	0	119	51	40	117	658	1152	
STATE POLICE	12		0	7	0	21	120	121	12	2	283	0	57	1	10	0	4	83	2	0	6	19	0	0	65	49	36	101	433	716	
SHERIFF	12		0	1	0	7	66	134	2	1	211	0	31	0	41	0	1	72	0	0	0	4	0	0	54	2	4	16	225	436	
STANDISH	0		0	0	0	0	0	0	0	0	0	0	0	0	0	0	0	0	0	0	0	0	0	0	0	0	0	0	0	0	
BARAGA CO.																															
1988			0	5	0	17	83	123	10	4	242	0	61	3	37	2	1	89	2	0	6	6	0	1	142	29	40	71	490	732	
1989 **			0	1	3	7	80	85	16	1	195	0	66	3	57	0	1	105	0	0	5	19	0	0	123	30	56	107	572	767	
STATE POLICE	12		0	1	1	2	30	25	4	2	65	0	18	0	9	0	0	31	0	0	1	13	0	0	33	12	17	35	169	234	
SHERIFF	12		0	0	0	0	15	15	5	0	35	0	9	0	38	0	0	20	0	0	1	3	0	0	11	3	15	41	141	176	
BARAGA	10		0	0	0	2	3	2	2	0	9	0	5	0	1	0	1	2	0	0	0	2	0	0	26	0	3	3	43	52	
LANSE	12		0	0	2	3	32	43	5	1	86	0	34	3	9	0	0	52	0	0	3	1	0	0	53	15	21	28	219	305	

\*\* COUNTY DATA INCOMPLETE DUE TO INCOMPLETE JURISDICTION REPORTING

\* NO DATA SUBMITTED

\* JURISDICTION IN MULTIPLE COUNTIES

# TOTAL ARRESTS BY COUNTY

TOTAL ARRESTS	Agency	INDEX ARRESTS										NON-INDEX ARRESTS																OTHER			GRAND TOTAL All Ages		
		Murder & Non-negligent Manslaughter	Rape (includes attempts)	Robbery	Assault-Aggravated	Burglary	Larceny	Motor Vehicle Theft	Arson	INDEX TOTAL	Negligent Manslaughter	Assault (non-aggravated)	Forgery & Counterfeiting	Fraud	Embezzlement	Stolen Property	Vandalism	Weapons (carry, possession, etc.)	Prostitution & Common Law Vice	Sex Offenses (except rape & prostitution)	Marcotic Laws	Gambling	Family & Children	Driving Under Influence Alcohol or Narcotics	Liquor Laws	Disorderly Conduct	All Other (includes drunkenness & vagrancy)	NON-INDEX TOTAL	Curfew & Loitering	Runaways	GRAND TOTAL - Adults (includes age-unknown)	GRAND TOTAL - Juveniles (includes all ages 16 & under)	
ALCONA CO.																																	
1988		0	0	2	8	2	4	0	0	16	0	1	0	2	0	0	29	0	0	1	7	0	6	47	16	0	10	113	0	1	128	2	130
1989		0	2	0	6	23	2	3	1	37	0	0	3	0	0	2	1	2	0	1	3	0	0	25	5	4	15	61	0	4	95	7	102
STATE POLICE	12	0	2	0	2	9	2	3	1	19	0	0	0	0	0	1	0	2	0	1	0	0	0	5	5	0	12	26	0	4	45	4	49
SHERIFF	12	0	0	0	4	14	0	0	0	18	0	0	3	0	0	1	1	0	0	0	3	0	0	20	0	4	3	35	0	0	50	3	53
ALGER CO.																																	
1988		0	0	0	10	55	13	7	0	85	0	14	0	4	0	0	15	2	0	5	5	0	0	46	79	8	44	222	0	10	296	21	317
1989 **		0	2	1	5	13	27	4	0	52	0	13	1	2	0	2	3	0	0	6	7	0	0	39	89	8	50	220	1	4	232	45	277
STATE POLICE	12	0	2	1	4	13	11	4	0	35	0	7	1	1	0	0	3	0	0	6	7	0	0	14	72	0	44	155	0	4	154	40	194
SHERIFF	9	0	0	0	1	0	1	0	0	2	0	0	0	0	0	0	0	0	0	0	0	0	0	1	0	0	1	2	0	0	4	0	4
MUNISING	12	0	0	0	0	0	15	0	0	15	0	6	0	1	0	2	0	0	0	0	0	0	0	24	17	8	5	63	1	0	74	5	79
ALLEGAN CO.																																	
1988 **		1	12	13	59	87	166	50	0	388	0	117	14	29	3	9	108	21	0	48	150	0	5	756	658	91	738	2747	0	28	2875	288	3163
1989 **		2	19	0	97	98	205	31	3	455	0	219	10	82	8	6	93	33	0	59	119	0	13	636	627	112	844	2861	5	40	3029	332	3361
STATE POLICE	12	0	2	0	21	31	34	4	1	93	0	34	4	10	2	3	26	12	0	16	25	0	0	148	121	3	115	519	0	35	554	93	647
SHERIFF	12	2	13	0	53	51	105	23	2	249	0	142	2	45	4	1	48	13	0	28	69	0	12	256	394	39	521	1574	0	0	1683	140	1823
ALLEGAN	12	0	1	0	10	5	7	0	0	23	0	3	1	4	0	0	3	0	0	4	4	0	0	63	32	25	58	197	0	0	210	10	220
DOUGLAS	12	0	0	0	2	2	2	0	0	6	0	5	0	3	0	0	0	2	0	0	1	0	0	24	8	7	14	64	0	0	68	2	70
HOLLAND *	0	0	0	0	0	0	0	0	0	0	0	0	0	0	0	0	0	0	0	0	0	0	0	0	0	0	0	0	0	0	0	0	0
HOPKINS	12	0	0	0	0	0	0	0	0	0	0	0	0	0	0	0	0	0	0	0	0	0	1	2	0	1	4	0	0	4	0	4	
MARTIN	11	0	0	0	0	0	1	1	0	2	0	1	0	2	0	0	3	0	0	1	0	0	0	5	3	0	5	20	0	0	20	2	22
OTSEGO	12	0	0	0	2	3	7	0	0	12	0	9	0	0	0	0	3	2	0	0	1	0	1	17	7	12	28	80	0	3	79	16	95
PLAINWELL	12	0	3	0	4	6	36	2	0	51	0	15	2	10	2	1	4	2	0	7	16	0	0	40	13	7	51	170	1	0	183	39	222
SAUGATUCK	12	0	0	0	1	0	0	1	0	2	0	1	0	0	0	0	2	0	0	1	1	0	0	42	6	5	2	60	0	0	62	0	62
HAYLAND	12	0	0	0	4	0	13	0	0	17	0	9	1	8	0	1	4	2	0	2	2	0	0	40	41	14	49	173	4	2	166	30	196
ALPENA CO.																																	
1988 **		0	0	0	3	66	141	12	1	223	0	7	5	13	3	0	28	12	0	4	51	0	0	183	127	38	148	619	13	26	668	213	881
1989		0	4	1	11	46	193	6	2	263	0	23	11	19	48	4	25	5	0	3	27	0	1	217	98	48	152	681	10	36	809	181	990
STATE POLICE	12	0	4	0	6	30	132	3	1	176	0	16	1	13	2	4	11	3	0	3	13	0	0	86	54	2	94	302	6	25	402	107	509
SHERIFF	12	0	0	0	0	0	3	0	0	3	0	0	0	0	0	0	0	0	0	0	7	0	0	27	0	0	1	35	0	0	37	1	38
ALPENA	12	0	0	1	5	16	58	3	1	84	0	7	10	6	46	0	14	2	0	0	7	0	1	104	44	46	57	344	4	11	370	73	443
ANTRIM CO.																																	
1988 **		0	0	0	4	3	4	2	0	13	0	7	1	5	0	0	1	2	0	0	5	0	1	115	25	0	28	190	0	1	200	4	204
1989 **		0	3	0	1	14	19	1	0	38	0	8	1	4	0	0	6	5	0	2	7	0	3	122	37	4	45	244	2	1	271	14	285
STATE POLICE	12	0	0	0	0	0	3	0	0	3	0	0	0	1	0	0	0	0	0	0	3	0	0	5	21	0	10	40	0	0	43	0	43
SHERIFF	12	0	3	0	1	5	3	0	0	12	0	4	1	0	0	0	3	2	0	0	1	0	0	32	0	1	4	48	0	0	60	0	60
BELLAIRE	12	0	0	0	0	8	0	0	0	8	0	0	0	0	0	0	0	0	0	0	0	0	0	0	0	0	0	0	0	0	6	2	8
ELK RAPIDS	9	0	0	0	0	0	1	0	0	1	0	0	0	0	0	0	1	0	0	0	0	0	0	0	0	0	0	1	0	0	1	1	2
ELLISHORTH	*	0	0	0	0	0	0	0	0	0	0	0	0	0	0	0	0	0	0	0	0	0	0	0	0	0	0	0	0	0	0	0	0
HANCELONA	12	0	0	0	0	1	12	1	0	14	0	4	0	3	0	0	2	3	0	2	3	0	3	85	16	3	31	155	2	1	161	11	172
ARENAC CO.																																	
1988 **		0	1	0	4	28	29	4	0	66	0	13	0	0	2	3	11	12	0	3	13	0	0	143	164	8	52	424	0	5	452	43	495
1989 **		0	1	0	7	20	22	1	0	51	0	10	0	1	2	1	10	1	0	3	17	0	0	113	103	11	77	349	0	6	373	33	406
STATE POLICE	12	0	1	0	6	16	19	1	0	43	0	10	0	1	2	0	8	1	0	3	17	0	0	63	102	11	73	291	0	6	311	29	340
SHERIFF	12	0	0	0	1	4	3	0	0	8	0	0	0	0	0	1	2	0	0	0	0	0	0	50	1	0	4	58	0	0	62	4	66
STANDISH *	0	0	0	0	0	0	0	0	0	0	0	0	0	0	0	0	0	0	0	0	0	0	0	0	0	0	0	0	0	0	0	0	0
BARAGA CO.																																	
1988		0	2	0	8	15	25	2	0	52	0	15	0	3	0	4	5	0	0	1	2	0	1	147	40	16	34	268	2	8	286	44	330
1989 **		0	0	2	5	14	16	6	1	44	0	14	1	2	1	1	4	0	0	4	11	0	0	119	55	12	58	282	0	4	294	36	330
STATE POLICE	12	0	0	1	1	2	2	1	1	8	0	3	0	2	1	0	1	0	0	3	9	0	0	32	20	6	19	96	0	1	98	7	105
SHERIFF	12	0	0	0	0	1	1	0	0	2	0	0	0	0	0	0	1	0	0	0	1	0	0	10	4	1	10	27	0	0	29	0	29
BARAGA	10	0	0	0	2	0	0	0	0	2	0	2	0	0	0	1	0	0	0	0	1	0	0	25	0	0	4	33	0	0	35	0	35
LANSE	12	0	0	1	2	11	13	5	0	32	0	9	1	0	0	0	2	0	0	1	0	0	0	52	31	5	25	126	0	3	132	29	161

\*\* COUNTY DATA INCOMPLETE DUE TO INCOMPLETE JURISDICTION REPORTING

\* NO DATA SUBMITTED

\* JURISDICTION IN MULTIPLE COUNTIES

# TOTAL ACTUAL OFFENSES BY COUNTY

Agency	MONTHS REPORTED	INDEX OFFENSES										NON-INDEX OFFENSES																	GRAND TOTAL	
		Murder & Non-negligent Manslaughter	Rape	Robbery	Assault-Aggravated	Burglary	Larceny	Motor Vehicle Theft	Arson	INDEX TOTAL	Negligent Manslaughter	Assault (non-aggravated)	Forgery & Counterfeiting	Fraud	Embezzlement	Stolen Property	Vandalism	Weapons (carry, possession, etc.)	Prostitution & Common Law Vice	Sex Offenses (except rape & prostitution)	Narcotic Laws	Gambling	Family & Children	Driving Under Influence Alcohol or Narcotics	Liquor Laws	Disorderly Conduct	All Other (includes drunkenness & vagrancy)	NON-INDEX TOTAL		
<b>BARRY CO.</b>																														
1988 **		4	24	3	74	432	862	46	12	1457	2	272	17	144	3	19	550	7	0	32	99	2	1	279	175	239	748	2589	4046	
1989 **		2	36	3	78	400	783	56	18	1376	2	274	30	140	2	26	517	7	0	44	88	0	1	298	106	237	851	2623	3999	
STATE POLICE	12	1	24	3	34	181	263	26	11	543	0	136	4	61	1	10	171	1	0	26	42	0	0	65	42	119	264	942	1485	
SHERIFF	12	1	8	0	33	148	271	19	5	485	1	91	6	29	1	11	206	4	0	8	20	0	1	74	13	77	434	976	1461	
BARRY TWP	12	0	0	0	1	6	29	0	0	36	0	2	0	13	0	1	13	0	0	0	1	0	0	1	3	3	3	40	76	
FREEPORT	* 0	0	0	0	0	0	0	0	0	0	0	0	0	0	0	0	0	0	0	0	0	0	0	0	0	0	0	0	0	
HASTINGS	12	0	3	0	5	42	142	5	2	199	1	40	17	34	0	3	91	2	0	8	11	0	0	94	30	26	115	472	671	
MIDDLEVILLE	12	0	0	0	1	11	26	3	0	41	0	3	3	1	0	1	5	0	0	1	0	0	0	39	2	0	8	63	104	
NASHVILLE	11	0	0	0	1	0	5	0	0	6	0	0	0	0	0	0	2	0	0	1	1	0	0	3	2	1	1	11	17	
PRAIRIEVILLE TWP	12	0	1	0	3	12	47	3	0	66	0	2	0	2	0	0	29	0	0	0	13	0	0	22	14	11	26	119	185	
<b>BAY CO.</b>																														
1988 **		0	87	43	218	752	3605	165	22	4898	0	1289	103	480	16	55	2084	33	20	145	258	1	43	822	340	1448	1221	8358	13256	
1989 **		1	73	45	192	890	3404	157	25	4788	0	1395	99	699	18	78	2085	51	10	138	572	2	39	757	462	1471	1263	9139	13927	
STATE POLICE	12	0	16	3	37	170	580	37	8	851	0	161	30	207	10	41	275	21	2	38	108	0	0	299	284	206	460	2142	2993	
SHERIFF	12	0	9	8	43	146	693	35	2	936	0	202	1	17	1	11	388	9	1	12	348	1	39	158	78	322	106	1704	2640	
AUBURN	12	0	0	0	0	6	66	1	0	73	0	2	0	4	0	0	40	1	0	1	0	0	0	6	0	43	6	103	176	
BAY CITY	12	1	42	34	103	480	1567	71	13	2311	0	890	59	346	2	20	1042	16	7	67	101	0	0	172	43	704	538	4007	6318	
DELTA COLLEGE	12	0	0	0	0	8	84	0	0	92	0	8	1	1	0	1	46	0	0	1	4	1	0	0	3	25	3	94	186	
ESSEXVILLE	12	0	0	1	2	8	61	0	1	73	0	14	0	5	0	0	71	0	0	1	0	0	0	33	14	17	14	169	242	
HAMPTON TWP	12	0	5	0	5	61	302	12	1	386	0	102	8	115	5	4	185	4	0	17	11	0	0	72	33	151	133	840	1226	
* MIDLAND	* 0	0	0	0	0	0	0	0	0	0	0	0	0	0	0	0	0	0	0	0	0	0	0	0	0	0	0	0	0	
PINCONNING	12	0	1	0	2	11	51	1	0	66	0	16	0	4	0	1	38	0	0	1	0	0	0	7	7	3	3	80	146	
* SAGINAW VAL ST COL	* 0	0	0	0	0	0	0	0	0	0	0	0	0	0	0	0	0	0	0	0	0	0	0	0	0	0	0	0	0	
<b>BENZIE CO.</b>																														
1988		1	15	0	10	110	291	6	0	433	0	99	1	82	3	6	199	0	0	15	20	0	2	104	41	123	149	844	1277	
1989 **		0	9	1	25	119	325	14	7	500	0	116	5	65	1	12	183	0	0	9	22	1	0	114	41	109	211	889	1389	
STATE POLICE	12	0	1	0	2	7	10	4	0	24	0	6	0	1	0	0	3	0	0	0	6	0	0	7	2	4	8	37	61	
SHERIFF	12	0	8	1	20	102	300	9	7	447	0	102	4	54	0	12	173	0	0	9	14	1	0	81	24	96	199	769	1216	
BEULAH	10	0	0	0	0	0	0	0	0	0	0	0	0	0	0	0	0	0	0	0	0	0	0	2	3	0	0	5	5	
FRANKFORT	12	0	0	0	3	10	15	1	0	29	0	8	1	10	1	0	7	0	0	0	2	0	0	24	12	9	4	78	107	
<b>BERRIEN CO.</b>																														
1988 **		10	193	192	1068	2634	6767	468	123	11455	1	2672	135	1213	98	215	4183	205	8	213	1068	15	641	1483	951	2667	3253	19021	30476	
1989 **		11	162	179	1138	2686	6872	462	97	11607	3	2901	137	1210	118	211	4096	254	9	271	1132	23	945	1589	889	2428	3320	19536	31143	
STATE POLICE	12	0	28	17	90	225	620	57	17	1054	0	237	22	171	18	57	282	48	0	29	159	3	0	235	119	249	639	2271	3325	
SHERIFF	12	0	39	19	69	316	509	49	10	1011	0	295	12	97	12	58	398	86	3	96	504	3	916	382	180	249	521	3812	4823	
BENTON HARBOR	12	6	40	69	627	911	1132	118	33	2936	0	684	16	36	6	12	1006	38	0	25	103	4	0	71	26	144	144	2315	5251	
BENTON TWP	12	4	25	50	170	560	1835	105	13	2762	1	733	31	264	40	29	738	25	2	23	52	12	3	106	39	688	543	3329	6091	
BERRIEN SPRG DRONOKO	12	0	4	1	19	51	194	6	3	278	0	73	7	170	7	7	93	15	0	19	112	0	15	132	82	222	385	1339	1617	
BRIDGMAN	12	0	2	1	0	10	87	6	1	107	0	17	1	2	1	1	29	0	0	0	3	0	1	13	6	20	20	114	221	
BUCHANAN	12	0	5	1	27	22	194	17	6	282	0	150	3	17	5	2	142	3	0	8	0	0	0	13	9	83	102	537	819	
CHIKAMING TWP	12	0	0	0	2	47	67	0	2	115	0	11	2	7	0	1	49	1	0	0	3	1	0	9	18	18	37	157	272	
COLOMA	12	0	1	0	1	20	81	9	3	115	0	34	8	57	3	2	55	2	0	2	3	0	3	14	5	18	22	228	343	
COLOMA TWP	12	0	2	0	9	83	162	5	1	262	0	60	0	39	4	2	68	7	0	5	20	0	0	42	20	43	114	424	686	
EAU CLAIRE	12	0	1	0	1	7	17	2	1	29	0	2	4	30	1	1	11	3	0	0	3	0	1	13	5	7	10	91	120	
GALLEN	11	0	0	1	2	3	10	0	0	16	0	7	1	0	0	1	5	0	0	0	2	0	0	1	11	1	1	30	46	
GRAND BEACH	12	0	0	0	0	4	13	0	0	17	0	3	0	0	0	0	9	1	0	0	0	0	0	6	4	2	11	36	53	
LINCOLN TWP	12	0	2	2	18	49	257	9	0	337	1	67	5	108	2	1	185	5	0	9	33	0	5	106	131	77	165	900	1237	
MICHIANA	6	0	0	0	0	4	7	0	0	11	0	0	0	0	0	0	1	0	0	0	0	0	0	0	0	0	0	0	1	12
NEW BUFFALO	12	0	0	0	2	22	96	1	0	121	0	33	0	5	0	1	59	4	0	0	7	0	0	33	19	8	4	173	294	
NILES	12	0	6	12	43	156	600	37	0	854	0	218	9	98	8	15	380	7	1	34	34	0	0	62	37	111	190	1204	2058	
NILES TWP	12	0	4	2	5	69	285	10	3	378	0	44	1	8	1	10	151	2	0	6	33	0	1	57	20	28	44	406	784	
ST JOSEPH	12	0	1	0	18	57	365	17	3	461	0	127	9	40	5	8	253	4	0	10	42	0	0	129	59	247	168	1101	1562	
ST JOSEPH TWP	12	1	1	3	13	31	205	4	0	258	1	38	6	36	5	1	85	1	0	3	6	0	0	106	64	29	68	449	707	
THREE OAKS	9	0	0	1	4	12	50	2	0	69	0	20	0	1																

# TOTAL ARRESTS BY COUNTY

TOTAL ARRESTS	Agency	INDEX ARRESTS										NON-INDEX ARRESTS																	OTHER		GRAND TOTAL - Adults (includes age-unknown)	GRAND TOTAL - Juveniles (includes all ages 16 & under)	GRAND TOTAL All Ages
		Murder & Non-negligent Manslaughter	Rape (includes attempts)	Robbery	Assault-Aggravated	Burglary	Larceny	Motor Vehicle Theft	Arson	INDEX TOTAL	Negligent Manslaughter	Assault (non-aggravated)	Forgery & Counterfeiting	Fraud	Embezzlement	Stolen Property	Vandalism	Weapons carry, possession, etc.)	Prostitution & Common Law Vice	Sex Offenses (except rape & prostitution)	Narcotic Laws	Gambling	Family & Children	Driving Under Influence Alcohol or Narcotics	Liquor Laws	Disorderly Conduct	All Other (includes drunkenness & vagrancy)	NON-INDEX TOTAL	Curfew & Loitering	Runaways			
BARRY CO.																																	
1988 **		1	5	4	17	75	86	11	2	201	0	38	1	25	1	5	52	7	0	5	61	0	1	269	273	47	387	1172	2	40	1227	188	1415
1989 **		2	2	3	19	77	93	8	1	205	2	44	17	36	0	6	38	14	0	8	54	0	1	284	155	31	479	1169	0	47	1218	203	1421
STATE POLICE	12	1	1	3	9	36	26	6	1	83	0	32	3	17	0	3	34	8	0	6	24	0	0	62	70	1	99	359	0	31	385	90	475
SHERIFF	12	1	1	0	6	30	31	2	0	71	0	3	3	8	0	0	2	3	0	1	9	0	1	60	12	7	259	368	0	12	379	72	451
BARRY TWP	12	0	0	0	0	0	1	0	0	1	0	0	0	0	0	2	0	0	0	0	0	0	0	2	3	0	1	8	0	0	8	1	9
FREEMONT	* 0	0	0	0	0	0	0	0	0	0	0	0	0	0	0	0	0	0	0	0	0	0	0	0	0	0	0	0	0	0	0	0	0
HASTINGS	12	0	0	0	1	11	30	0	0	42	2	9	11	10	0	1	2	3	0	1	9	0	0	98	48	22	103	319	0	2	327	36	363
MIDDLEVILLE	12	0	0	0	1	0	2	0	0	3	0	0	0	1	0	0	0	0	0	0	0	0	0	38	0	0	5	44	0	0	46	1	47
NASHVILLE	11	0	0	0	1	0	0	0	0	1	0	0	0	0	0	0	0	0	0	0	0	0	0	3	3	1	0	7	0	0	8	0	8
PRATTVILLE TWP	12	0	0	0	1	0	3	0	0	4	0	0	0	0	0	0	0	0	0	0	12	0	0	21	19	0	12	64	0	0	65	3	68
BAY CO.																																	
1988 **		0	19	10	81	101	381	33	6	631	0	201	46	175	8	29	99	37	16	29	208	0	45	809	604	191	276	3273	17	30	3342	609	3951
1989 **		0	5	13	97	99	463	43	8	728	1	213	50	244	3	27	160	49	5	37	222	0	32	769	863	191	912	3778	3	30	3856	683	4539
STATE POLICE	12	0	1	0	16	18	163	15	4	217	0	60	20	85	2	11	25	13	0	13	117	0	0	304	577	35	415	1687	3	26	737	196	1933
SHERIFF	12	0	1	1	29	18	139	12	0	200	1	24	0	5	0	10	7	9	0	0	41	0	32	174	149	24	101	577	0	0	589	88	777
AUBURN	12	0	0	0	0	0	0	0	0	0	0	0	0	0	0	0	0	0	0	0	0	0	0	3	0	2	0	5	0	0	5	0	5
BAY CITY	12	0	3	12	45	60	91	14	4	229	0	119	30	151	1	5	109	19	5	20	61	0	0	175	60	116	328	1199	0	1	1078	351	1429
DELTA COLLEGE	12	0	0	0	0	0	3	0	0	3	0	0	0	0	0	0	0	0	0	1	0	0	0	0	1	1	0	3	0	0	6	0	6
ESSEXVILLE	12	0	0	0	4	0	0	0	0	4	0	2	0	0	0	0	2	0	0	1	0	0	0	33	16	7	3	64	0	0	57	1	58
HAMPTON TWP	12	0	0	0	3	2	61	2	0	68	0	7	0	3	0	1	3	8	0	2	3	0	0	71	54	6	64	222	0	3	251	42	293
MIDLAND	* 0	0	0	0	0	0	0	0	0	0	0	0	0	0	0	0	0	0	0	0	0	0	0	0	0	0	0	0	0	0	0	0	0
PINCONNING	12	0	0	0	0	1	6	0	0	7	0	1	0	0	0	0	4	0	0	0	0	0	0	9	6	0	1	21	0	0	23	5	28
SAGINAW VAL ST COL	* 0	0	0	0	0	0	0	0	0	0	0	0	0	0	0	0	0	0	0	0	0	0	0	0	0	0	0	0	0	0	0	0	0
BENZIE CO.																																	
1988		2	4	0	2	16	27	0	0	51	0	15	0	11	0	3	59	0	0	6	16	0	2	104	42	13	78	349	0	1	302	99	401
1989 **		0	0	0	7	9	11	0	0	27	0	14	1	10	1	0	9	1	0	0	10	0	0	110	54	9	105	324	0	2	323	30	353
STATE POLICE	12	0	0	0	0	0	0	0	0	0	0	1	0	0	0	0	0	0	0	0	3	0	0	7	3	0	1	15	0	2	15	2	17
SHERIFF	12	0	0	0	4	1	5	0	0	10	0	9	0	1	0	0	5	1	0	0	6	0	0	78	33	5	101	239	0	0	238	11	249
BEULAH	10	0	0	0	0	0	0	0	0	0	0	0	0	0	0	0	0	0	0	0	0	0	0	1	6	0	0	7	0	0	7	0	7
FRANKFORT	12	0	0	0	3	8	6	0	0	17	0	4	1	9	1	0	4	0	0	0	1	0	0	24	12	4	3	63	0	0	63	17	80
BERRIEN CO.																																	
1988 **		9	18	26	238	229	978	61	26	1585	1	307	19	119	25	100	377	171	1	35	581	11	14	1224	1061	449	993	5488	20	54	6027	1120	7147
1989 **		10	16	37	306	302	1211	64	17	1963	1	351	37	145	32	99	238	214	1	40	711	10	34	1369	1027	398	1219	5926	24	66	6983	996	7979
STATE POLICE	12	0	5	8	26	40	159	10	0	248	0	34	13	35	4	31	21	51	0	6	140	0	0	195	247	10	325	1112	1	41	1239	163	1402
SHERIFF	12	0	1	0	9	12	2	2	1	27	0	5	1	3	0	4	3	26	0	0	61	0	3	177	2	8	13	306	0	0	333	0	333
BENTON HARBOR	12	4	8	16	173	92	134	10	9	443	0	125	8	19	3	16	89	66	0	4	153	5	1	92	40	137	119	882	0	0	1217	108	1325
BENTON TWP	12	1	0	9	26	39	466	10	3	554	0	31	3	12	8	13	20	22	0	2	49	5	2	100	40	70	94	471	4	1	765	265	1030
BERRIEN SPRG ORONOKO	12	0	0	0	7	8	22	2	0	39	0	25	2	8	5	4	11	13	0	2	125	6	17	120	43	24	115	564	0	0	589	14	603
BRIDGMAN	12	0	0	0	1	18	7	0	0	26	0	2	0	0	0	1	2	0	0	1	3	0	1	12	13	0	6	41	0	0	56	11	67
BUCHANAN	12	0	1	0	12	8	43	10	2	76	0	32	2	3	3	4	27	2	0	0	0	0	0	13	15	22	41	167	0	0	158	85	243
CHIKAHING TWP	12	0	0	0	2	2	8	0	0	12	0	3	0	0	0	0	1	0	0	0	0	0	0	10	19	0	13	46	0	0	45	13	58
COLOMA	12	0	0	0	2	5	8	0	0	15	0	7	0	2	1	1	0	2	0	0	0	0	3	14	7	12	15	14	0	0	68	11	79
COLOMA TWP	12	0	0	0	7	20	54	6	0	87	0	11	0	2	1	3	2	6	0	1	22	0	0	47	49	10	52	206	0	1	259	35	294
EAU CLAIRE	12	0	0	0	0	2	4	1	1	8	0	0	0	1	0	0	2	2	0	0	4	0	1	11	5	5	10	41	0	0	48	1	49
GALLEN	11	0	0	0	0	1	1	0	0	2	0	3	0	0	0	0	0	0	0	0	3	0	0	1	10	0	1	18	0	0	17	3	20
GRAND BEACH	12	0	0	0	0	0	0	0	0	0	0	0	0	0	0	0	0	1	0	0	0	0	0	6	5	0	7	19	1	0	19	1	20
LINCOLN TWP	12	0	0	1	7	13	48	4	0	73	0	15	1	23	1	1	21	4	0	6	26	0	5	114	126	3	131	477	0	0	492	58	550
MICHIANA	6	0	0	0	0	0	0	0	0	0	0	0	0	0	0	0	0	0	0	0	0	0	0	0	0	0	0	0	0	0	0	0	0
NEW BUFFALO	12	0	0	0	1	2	2	0	0	5	0	2	0	0	0	2	2	0	0	0	4	0	0	31	21	0	1	63	0	0	66	2	68
NILES	12	0	0	1	15	23	66	5	0	110	0	32	2	15	2	9	15	2	1	6	28	0	6	70	57	66	82	392	12	12	435	91	526
NILES TWP	12	0	0	2	2	8	62	1	0	75	0	9	0	0	0	5	5	4	0	3	37	0	1	61	32	9	32	1					



# TOTAL ACTUAL OFFENSES BY COUNTY

Agency	MONTHS REPORTED	INDEX OFFENSES										NON-INDEX OFFENSES																	NON-INDEX TOTAL	GRAND TOTAL
		Murder & Non-negligent Manslaughter	Rape	Robbery	Assault-Aggravated	Burglary	Larceny	Motor Vehicle Theft	Atsion	INDEX TOTAL	Negligent Manslaughter	Assault (non-aggravated)	Forgery & Counterfeiting	Fraud	Embezzlement	Stolen Property	Vandalism	Weapons (carry, possession, etc.)	Prostitution & Common Law Vice	Sex Offenses (except rape & prostitution)	Narcotic Laws	Gambling	Family & Children	Driving Under Influence Alcohol or Narcotics	Liquor Laws	Disorderly Conduct	All Other (includes drunkenness & vagrancy)			
<b>BRANCH CO.</b>																														
1988 **		1	63	2	55	329	978	43	11	1482	0	255	27	79	6	21	524	14	1	39	115	0	0	209	96	244	524	2254	3736	
1989 **		0	73	7	76	293	894	37	8	1388	1	291	11	233	22	20	539	10	0	28	154	0	4	229	94	257	599	2492	3880	
STATE POLICE	12	0	43	0	22	41	56	7	5	174	0	51	0	31	3	5	38	5	0	10	90	0	0	55	30	32	148	498	672	
SHERIFF	12	0	6	3	15	106	285	16	1	432	1	91	1	138	0	3	248	0	0	4	23	0	3	39	2	51	121	726	1158	
BRONSON	12	0	0	0	2	8	14	0	1	25	0	12	1	0	1	2	3	0	0	4	5	0	0	13	2	3	10	57	82	
COLDWATER	12	0	22	4	35	127	490	12	1	691	0	126	9	59	17	8	237	1	0	9	29	0	0	69	44	167	294	1069	1760	
QUINCY	12	0	2	0	2	9	32	2	0	47	0	10	0	5	1	2	3	2	0	1	6	0	1	53	15	4	23	126	173	
SHERWOOD TWP	* 0	0	0	0	0	0	0	0	0	0	0	0	0	0	0	0	0	0	0	0	0	0	0	0	0	0	0	0	0	0
UNION CITY	9	0	0	0	0	2	17	0	0	19	0	1	0	0	0	0	10	0	0	0	1	0	0	0	1	0	3	16	35	
<b>CALHOUN CO.</b>																														
1988 **		10	66	219	623	2483	4825	309	67	8602	2	1442	155	428	81	73	2734	84	10	148	442	1	2	972	526	1245	1820	10165	18767	
1989 **		11	92	301	661	2266	5149	435	62	8977	10	1507	117	473	84	92	3015	131	49	167	799	5	7	1078	664	1551	2028	11777	20754	
STATE POLICE	12	1	21	6	25	101	133	22	8	317	1	69	2	30	14	21	98	10	1	9	82	1	0	135	103	76	391	1643	1360	
SHERIFF	11	1	3	4	29	141	140	12	3	333	0	42	5	6	1	4	82	4	0	6	7	0	7	88	3	25	124	404	737	
ALBION	12	2	7	8	28	136	363	14	0	558	1	103	0	34	4	2	192	11	0	5	33	2	0	144	38	132	324	1025	1583	
BATTLE CREEK	12	7	47	252	492	1453	3391	297	41	5880	2	998	63	271	56	45	1900	76	48	116	592	2	0	466	407	1170	785	6997	12977	
BEDFORD TWP	11	0	3	4	18	94	94	8	0	221	0	26	2	16	0	3	83	1	0	7	10	0	0	39	1	12	55	255	476	
EMMET TWP	12	0	6	13	29	153	357	24	4	586	6	60	4	22	3	11	190	7	0	6	25	0	0	61	29	60	102	586	1172	
HOMER	12	0	0	1	6	6	19	0	0	32	0	11	0	5	0	0	13	0	0	1	3	0	0	8	4	3	6	54	86	
MARSHALL	12	0	2	3	12	48	211	25	1	302	0	91	21	14	5	1	151	3	0	5	17	0	0	54	58	52	91	563	865	
PENNFIELD TWP	12	0	3	4	8	61	156	14	0	246	0	42	1	39	0	4	105	4	0	5	18	0	0	46	4	15	19	302	548	
SPRINGFIELD	12	0	0	6	14	73	285	19	5	402	0	65	13	36	1	1	201	15	0	7	12	0	0	37	17	6	131	548	950	
UNION CITY	* 0	0	0	0	0	0	0	0	0	0	0	0	0	0	0	0	0	0	0	0	0	0	0	0	0	0	0	0	0	0
<b>CASS CO.</b>																														
1988		1	35	13	139	595	1140	100	27	2050	0	390	13	141	6	40	709	14	0	27	78	0	4	227	91	230	320	2290	4340	
1989 **		3	30	19	122	694	1278	92	34	2272	0	409	23	83	7	44	658	16	0	26	704	0	0	247	87	296	442	3042	5314	
STATE POLICE	12	0	11	0	10	45	63	11	8	148	0	33	1	5	1	4	60	1	0	4	19	0	0	20	16	41	72	277	425	
SHERIFF	12	3	6	4	45	501	523	42	20	1144	0	158	4	14	4	21	248	8	0	6	651	0	0	101	45	109	208	1577	2721	
CASSOPOLIS	12	0	6	0	13	12	43	2	1	77	0	27	1	3	1	4	12	1	0	0	4	0	0	7	1	8	5	74	151	
DOWAGIAC	12	0	5	13	41	97	455	26	3	640	0	145	14	56	1	5	224	3	0	14	4	0	0	30	21	120	132	769	1409	
HOWARD TWP	11	0	0	1	1	10	47	2	0	61	0	10	1	0	0	7	31	0	0	0	2	0	0	0	0	0	0	5	56	117
MARCELLUS	12	0	0	0	0	5	15	3	0	23	0	11	2	4	0	0	9	0	0	0	2	0	0	9	0	2	5	44	67	
ONTA TWP EDWARDSBRG12	0	2	1	12	24	132	6	2	179	0	25	0	1	0	3	74	3	0	2	22	0	0	80	4	16	15	245	424		
<b>CHARLEVOIX CO.</b>																														
1988		0	5	2	29	71	331	19	5	462	0	156	6	117	4	7	260	7	0	19	98	0	0	134	260	650	817	2535	2997	
1989		0	3	4	31	90	428	34	8	598	0	144	11	180	4	7	239	5	0	17	34	0	0	125	92	349	448	1655	2253	
STATE POLICE	12	0	1	0	4	7	12	1	1	26	0	6	0	6	2	1	7	0	0	2	7	0	0	15	19	15	23	103	129	
SHERIFF	12	0	0	1	5	33	48	6	1	94	0	11	0	25	0	1	39	1	0	4	7	0	0	22	22	33	177	342	436	
BOYNE CITY	12	0	1	2	16	21	195	15	3	253	0	73	7	114	0	1	101	2	0	7	8	0	0	32	26	234	115	720	973	
CHARLEVOIX	12	0	1	1	3	20	115	6	2	148	0	31	3	12	2	0	64	1	0	2	4	0	0	25	18	31	38	231	379	
EAST JORDAN	12	0	0	0	3	9	58	6	1	77	0	23	1	23	0	4	28	1	0	2	8	0	0	31	7	36	95	259	336	
<b>CHEBOYGAN CO.</b>																														
1988		1	10	2	29	165	364	28	2	601	0	110	6	57	1	14	192	0	0	13	40	0	0	164	70	85	378	1130	1731	
1989 **		0	7	3	35	185	448	16	5	699	0	109	9	92	8	10	290	6	0	25	64	0	3	298	90	88	349	1441	2140	
STATE POLICE	12	0	2	1	12	55	89	8	2	169	0	41	1	10	3	6	59	1	0	9	42	0	1	63	36	34	114	420	589	
SHERIFF	12	0	3	0	12	67	90	2	2	176	0	25	0	4	1	3	94	1	0	3	6	0	1	93	11	9	148	399	575	
CHEBOYGAN	12	0	2	0	10	50	129	3	1	195	0	35	6	47	4	0	98	4	0	11	12	0	0	97	34	41	61	450	645	
MACKINAW CITY	11	0	0	2	0	2	54	1	0	59	0	3	1	18	0	1	18	0	0	0	1	0	1	10	2	3	9	67	126	
TUSCARORA TWP	12	0	0	0	1	11	86	2	0	100	0	5	1	13	0	0	21	0	0	2	3	0	0	7	1	17	105	205		
<b>CHIPPEWA CO.</b>																														
1988		0	18	11	93	262	684	56	13	1137	0	237	8	94	1	16	499	13	1	25	289	0	0	135	54	171	442	1985	3122	
1989 **		1	21	6	63	243	723	77	11	1145	0	218	6	104	3	15	617	15	1	34	310	1	0	187	91	175	523	2300	3445	
STATE POLICE	12	0	13	1	40	54	72	12	4	196	0	30	3	37	3	4	63	6	0	13	286	0								

## TOTAL ARRESTS BY COUNTY

		INDEX ARRESTS								NON-INDEX ARRESTS																				OTHER							
TOTAL ARRESTS	Agency	Murder & Non-negligent Manslaughter	Rape (includes attempts)	Robbery	Assault-Aggravated	Burglary	Larceny	Motor Vehicle Theft	Arson	INDEX TOTAL	Negligent Manslaughter	Assault (non-aggravated)	Forgery & Counterfeiting	Fraud	Embezzlement	Stolen Property	Vandalism	Weapons (carry, possession, etc.)	Prostitution & Common Law Vice	Sex Offenses (except rape & prostitution)	Narcotic Laws	Gambling	Family & Children	Driving Under Influence Alcohol or Narcotics	Liquor Laws	Disorderly Conduct	All Other (includes drunkenness & vagrancy)	NON-INDEX TOTAL	Curfew & Loitering	Runaways	GRAND TOTAL - Adults (includes age-unknown)	GRAND TOTAL - Juveniles (includes all ages 16 & under)	GRAND TOTAL All Ages				
BRANCH CO.																																					
1988 **		1	17	0	20	41	89	8	0	176	0	37	4	11	0	9	24	20	1	11	94	0	0	200	180	79	313	983	33	22	980	234	1214				
1989 **		0	11	3	29	25	139	11	2	220	1	61	8	23	2	13	30	14	0	10	142	0	4	233	165	79	398	1183	9	10	1167	235	1422				
STATE POLICE	12	0	5	0	8	15	18	4	1	51	0	8	4	6	1	5	7	8	0	7	60	0	0	53	58	2	68	287	0	4	315	27	342				
SHERIFF	12	0	2	3	5	0	0	6	0	16	1	15	0	0	0	1	6	1	0	0	34	0	3	37	2	6	61	167	0	0	178	5	183				
BRONSON	12	0	0	0	1	0	0	0	1	2	0	4	0	0	0	2	0	0	0	1	3	0	0	12	5	3	7	37	0	0	39	0	39				
COLDWATER	12	0	3	0	13	10	119	1	0	146	0	28	4	15	1	2	17	1	0	1	37	0	0	75	80	64	237	562	9	6	520	203	723				
QUINCY	12	0	1	0	2	0	2	0	0	5	0	6	0	2	0	3	4	0	1	8	0	1	56	26	4	24	129	0	0	134	0	134					
SHERWOOD TWP	* 0	0	0	0	0	0	0	0	0	0	0	0	0	0	0	0	0	0	0	0	0	0	0	0	0	0	0	0	0	0	0	0	0				
UNION CITY	9	0	0	0	0	0	0	0	0	0	0	0	0	0	0	0	0	0	0	0	0	0	0	0	0	1	1	0	0	1	0	1					
CALHOUN CO.																																					
1988 **		3	12	43	195	217	634	32	12	1148	0	329	33	48	23	25	132	70	12	27	268	0	2	883	658	934	1115	4559	177	35	5150	769	5919				
1989 **		8	23	52	190	182	738	60	10	1263	2	350	19	54	15	65	123	112	50	31	497	6	8	945	834	1079	1435	5625	115	39	6196	846	7042				
STATE POLICE	12	0	3	2	10	12	19	12	4	62	0	18	2	6	6	14	11	8	0	3	56	0	1	129	191	7	305	757	2	11	790	42	832				
SHERIFF	11	0	0	2	5	8	3	1	0	19	0	3	0	0	0	1	3	5	0	2	1	0	7	88	6	8	103	227	0	0	235	11	246				
ALBION	12	2	1	3	15	11	54	3	0	89	0	23	0	12	0	2	9	16	0	0	53	4	0	61	21	114	224	539	0	0	593	35	628				
BATTLE CREEK	12	6	16	40	138	111	611	36	6	964	1	273	12	30	8	43	80	68	50	21	335	2	0	430	467	876	637	3333	108	24	3749	680	4429				
BEDFORD TWP	11	0	1	0	3	8	1	0	0	13	0	3	0	0	0	0	2	0	0	0	1	0	0	30	1	1	6	44	0	1	54	4	58				
EMMET TWP	12	0	2	4	12	20	28	5	0	71	1	11	0	2	1	4	9	9	0	1	21	0	0	61	51	41	92	304	1	0	347	29	376				
HOMER	12	0	0	0	0	0	0	0	0	0	0	0	0	0	0	0	0	0	0	0	0	0	0	8	4	2	1	15	0	0	14	1	15				
MARSHALL	12	0	0	1	2	2	12	2	0	19	0	13	2	1	0	1	3	2	0	1	17	0	0	50	83	21	58	252	4	0	244	31	275				
PENNSFIELD TWP	12	0	0	0	0	2	3	0	0	5	0	1	0	0	0	0	1	2	0	1	4	0	0	42	2	2	3	58	0	0	63	0	63				
SPRINGFIELD	12	0	0	0	5	8	7	1	0	21	0	5	3	3	0	0	5	2	0	2	9	0	0	46	8	7	6	96	0	3	107	13	120				
UNION CITY	* 0	0	0	0	0	0	0	0	0	0	0	0	0	0	0	0	0	0	0	0	0	0	0	0	0	0	0	0	0	0	0	0	0				
CASS CO.																																					
1988 **		0	10	2	39	37	71	6	0	165	0	48	4	16	1	13	27	13	0	8	49	0	6	192	156	50	172	755	0	4	876	48	924				
1989 **		3	2	11	36	604	101	9	2	768	0	64	7	24	3	19	25	17	0	5	91	0	0	217	124	43	261	900	0	7	1625	50	1675				
STATE POLICE	12	0	0	0	3	4	9	1	1	18	0	4	1	0	0	2	6	1	0	1	11	0	0	10	22	0	15	73	0	7	81	17	98				
SHERIFF	12	3	0	2	16	589	28	4	0	642	0	22	2	2	2	7	9	7	0	0	50	0	0	89	52	10	126	378	0	0	1095	15	1020				
CASSPOLIS	12	0	2	0	2	0	1	0	1	6	0	2	0	0	0	4	0	1	0	0	4	0	0	8	0	3	3	25	0	0	31	0	31				
DOHAGIAC	12	0	0	9	14	8	60	4	0	95	0	29	3	18	1	5	9	2	0	4	0	0	0	29	46	20	108	274	0	0	354	15	369				
HOWARD TWP	11	0	0	0	1	0	0	0	0	1	0	2	0	0	0	0	0	0	0	0	0	0	0	0	0	0	0	2	0	0	3	0	3				
MARCELLUS	12	0	0	0	0	0	0	0	0	0	0	2	1	4	0	0	0	0	0	0	2	0	0	7	0	2	4	22	0	0	21	1	22				
ONIHA TWP EDWARDSBRG	12	0	0	0	0	3	3	0	0	6	0	3	0	0	0	1	1	6	0	0	24	0	0	74	4	8	5	126	0	0	130	2	132				
CHARLEVOIX CO.																																					
1988		0	1	0	6	4	32	3	1	47	0	28	1	5	1	1	11	5	0	7	66	0	1	129	141	35	72	503	1	7	523	35	558				
1989		0	1	6	14	15	87	11	0	134	0	23	2	25	1	2	5	7	0	6	25	0	0	121	105	40	102	464	1	9	555	53	608				
STATE POLICE	12	0	1	0	2	1	4	1	0	9	0	1	0	3	1	0	0	1	0	1	6	0	0	15	34	6	12	80	0	0	84	5	89				
SHERIFF	12	0	0	3	3	4	4	4	0	18	0	2	0	2	0	0	0	1	0	2	2	0	0	21	12	4	11	57	0	0	70	5	75				
BOYNE CITY	12	0	0	3	8	6	60	3	0	80	0	8	1	15	0	2	3	2	0	1	5	0	0	31	31	7	25	131	0	6	184	33	217				
CHARLEVOIX	12	0	0	0	0	4	6	2	0	12	0	3	1	0	0	0	1	0	0	0	4	0	0	24	18	14	27	92	0	3	100	7	107				
EAST JORDAN	12	0	0	0	1	0	13	1	0	15	0	9	0	5	0	0	1	3	0	2	8	0	0	30	10	9	27	104	1	0	117	3	120				
CHEBOYGAN CO.																																					
1988		1	1	0	7	31	34	14	0	88	0	17	2	4	0	7	19	4	0	6	19	0	0	165	124	37	293	697	2	8	728	67	795				
1989 **		0	0	1	14	25	47	11	3	101	0	19	0	14	3	4	21	9	0	5	42	0	3	291	188	48	255	902	1	6	939	71	1010				
STATE POLICE	12	0	0	0	5	17	30	5	2	59	0	8	0	1	2	3	16	2	0	3	30	0	1	63	114	7	80	330	1	3	345	48	393				
SHERIFF	12	0	0	0	0	0	0	3	1	4	0	1	0	0	0	1	0	1	0	0	2	0	1	93	17	0	115	231	0	0	230	5	235				
CHEBOYGAN	12	0	0	0	8	8	16	0	0	32	0	9	0	5	1	0	5	6	0	2	10	0	0	94	51	36	56	269	0	3	288	16	304				
MACKINAW CITY	11	0	0	1	0	0	0	3	0	4	0	1	0	8	0	0	0	0	0	0	0	0	1	9	2	4	6	31	0	0	33	2	35				
TUSCARORA TWP	12	0	0	0	1	0	1	0	0	2	0	0	0	0	0	0	0	0	0	0	0	0	0	32	4	1	4	41	0	0	43	0	43				
CHIPPENAW CO.																																					
1988		0	0	2	25	27	73	10	0	137	0	26	0	4	1	0	25	6	8	8	196	0	0	127	86	76	160	723	1	18	808	71	879				
1989 **		0	4	1	25	22	131	13	4	200	0	22	0	16	1	1	48	18	0	7	217	0	2	182	163	75	157	909	0	10	1012	107	1119				
STATE POLICE	12	0	2	0	11	14	20	6	4	57	0	3	0	4	1	1	12	8	0	4	197	0	0	68	28	6	55	387	0	2	417	29	446				
SHERIFF	12	0	0	0	7	1	2	3	0	13	0	2	0	3	0	0	3	7	0	0	10	0	0	56	78	6	15	180	0	1	182	12	194				

\* NO DATA SUBMITTED

### ^ JURISDICTION IN MULTIPLE COUNTIES

# TOTAL ACTUAL OFFENSES BY COUNTY

TOTAL ACTUAL OFFENSES	MONTHS REPORTED	INDEX OFFENSES										NON-INDEX OFFENSES																	NON-INDEX TOTAL	GRAND TOTAL			
		Murder & Non-negligent Manslaughter	Rape	Robbery	Assault-Aggravated	Burglary	Larceny	Motor Vehicle Theft	Arson	INDEX TOTAL	Negligent Manslaughter	Assault (non-aggravated)	Forgery & Counterfeiting	Fraud	Embezzlement	Stolen Property	Vandalism	Weapons (carry, possession, etc.)	Prostitution & Common Law Vice	Sex Offenses (except rape & prostitution)	Narcotic Laws	Gambling	Family & Children	Driving Under Influence Alcohol or Narcotics	Liquor Laws	Disorderly Conduct	All Other (includes drunkenness & vagrancy)						
CONT'D FROM PREV. PAGE																																	
CHIPPENAW CO.																																	
DETOUR	7	0	0	0	0	2	3	0	0	5	0	0	0	1	0	0	2	0	0	0	0	0	0	0	1	2	1	6	13	18			
SAULT STE MARIE	12	1	8	5	15	106	551	55	7	749	0	162	3	59	0	8	476	3	1	21	13	1	0	56	34	102	249	1188	1937				
CLARE CO.																																	
1988 **		0	23	3	34	545	668	30	5	1308	0	162	7	364	8	8	324	3	0	17	23	0	1	85	64	47	111	1224	2532				
1989		0	9	3	46	550	724	45	3	1380	0	165	6	293	5	1	333	1	0	20	34	0	3	123	59	58	145	1246	2626				
STATE POLICE	12	0	6	0	17	38	43	7	1	112	0	12	0	9	0	0	13	0	0	9	25	0	0	12	7	7	35	129	241				
SHERIFF	12	0	3	3	20	446	404	19	1	896	0	106	1	161	1	1	219	1	0	4	5	0	0	69	7	26	73	674	1570				
CLARE	12	0	0	0	9	50	266	19	1	345	0	44	5	123	4	0	95	0	0	6	4	0	3	40	45	22	30	422	767				
FROST TWP	12	0	0	0	0	16	11	0	0	27	0	3	0	0	0	0	6	0	0	1	0	0	0	2	0	2	7	21	48				
CLINTON CO.																																	
1988 **		1	32	8	34	214	693	55	16	1057	2	152	12	135	7	11	385	7	0	34	106	0	4	669	158	92	320	2094	3151				
1989 **		1	30	14	56	215	755	65	3	1139	3	176	6	175	11	14	452	12	1	14	87	1	0	650	120	142	359	2223	3362				
STATE POLICE	12	0	5	0	4	9	10	4	0	32	0	4	0	5	2	3	6	1	0	1	26	0	0	6	9	3	32	98	130				
SHERIFF	12	0	20	4	18	100	274	28	2	446	2	93	1	39	5	1	175	3	0	8	31	0	0	230	55	33	178	854	1300				
BATH TWP	12	0	0	3	9	17	94	8	1	132	0	14	0	8	0	1	61	1	1	2	11	0	0	71	4	13	38	225	357				
CAPITAL REG AIR AUTH	12	0	0	0	0	0	8	0	0	8	0	0	0	0	2	1	2	0	0	0	0	0	0	0	0	0	2	13	20	28			
DEWITT	12	0	1	0	1	11	38	2	0	53	0	14	3	4	0	0	66	1	0	1	3	0	0	29	12	25	34	192	245				
DEWITT TWP	12	1	2	7	24	70	183	22	0	309	1	49	2	22	2	8	67	6	0	2	15	1	0	164	27	48	57	471	780				
ELSIE	12	0	0	0	0	2	9	1	0	12	0	0	0	1	0	0	3	0	0	0	0	0	0	11	4	3	3	25	37				
LANISING	* 0	0	0	0	0	0	0	0	0	0	0	0	0	0	0	0	0	0	0	0	0	0	0	0	0	0	0	0	0	0			
MAPLE RAPIDS	* 0	0	0	0	0	0	0	0	0	0	0	0	0	0	0	0	0	0	0	0	0	0	0	0	0	0	0	0	0	0			
OVID	5	0	0	0	0	0	5	0	0	5	0	2	0	0	0	0	28	0	0	0	0	0	0	0	3	1	2	36	41				
ST JOHNS	12	0	2	0	0	6	134	0	0	142	0	0	0	96	0	0	44	0	0	0	1	0	0	139	6	14	2	202	444				
CRAWFORD CO.																																	
1988 **		3	25	0	21	209	271	18	3	550	1	96	7	144	2	11	143	1	0	15	25	0	0	91	15	39	146	736	1286				
1989 **		0	9	0	22	155	297	13	2	498	0	68	2	10	6	7	136	4	0	19	26	0	0	116	10	30	127	691	1189				
STATE POLICE	12	0	1	0	1	5	9	1	0	14	0	4	0	5	1	0	5	1	0	1	19	0	0	12	3	4	27	82	96				
SHERIFF	12	0	7	0	11	131	146	4	2	301	0	35	0	17	3	5	78	1	0	15	6	0	0	89	4	16	75	344	645				
CAMP GRAYLING	9	0	1	0	5	2	12	4	0	24	0	0	0	0	1	5	0	0	0	1	1	0	0	2	1	5	7	23	47				
GRAYLING	12	0	0	0	5	20	130	4	0	159	0	29	2	118	2	1	48	2	0	2	0	0	0	13	2	5	18	242	401				
DELTA CO.																																	
1988		0	9	2	36	315	915	42	7	1326	0	225	8	59	4	20	1014	6	0	34	59	0	4	175	141	139	247	2135	3461				
1989		0	24	4	23	241	756	39	5	1092	0	235	18	93	2	28	789	9	0	50	78	1	11	221	208	141	224	2108	3200				
STATE POLICE	12	0	18	0	9	86	131	10	3	257	0	69	1	29	1	3	97	3	0	14	45	1	0	125	100	68	124	680	937				
SHERIFF	12	0	1	1	4	16	68	0	0	90	0	7	0	2	0	2	56	0	0	3	2	0	2	12	10	4	35	135	225				
ESCANABA	12	0	2	2	6	121	514	19	1	665	0	133	15	55	1	5	586	5	0	28	29	0	9	70	91	58	45	1130	1795				
GLADSTONE	12	0	3	1	4	18	43	10	1	80	0	26	2	7	0	18	50	1	0	5	2	0	0	14	7	11	20	163	243				
DICKINSON CO.																																	
1988		0	7	4	10	110	485	19	4	639	0	105	7	38	3	9	309	5	0	17	51	0	4	108	41	72	161	930	1569				
1989 **		0	4	2	15	89	445	19	7	581	0	128	14	30	2	10	332	5	0	25	21	0	1	91	83	56	202	1000	1581				
STATE POLICE	12	0	3	1	4	32	57	4	1	102	0	14	3	11	2	5	50	3	0	6	8	0	0	19	16	10	39	186	288				
SHERIFF	12	0	0	0	5	22	67	5	4	103	0	36	4	3	0	3	116	1	0	5	11	0	1	18	7	18	84	307	410				
IRON MOUNTAIN	12	0	0	0	1	29	153	5	1	189	0	44	5	5	0	0	103	0	0	7	1	0	0	35	52	7	45	304	493				
KINGSFORD	10	0	0	0	1	3	117	1	0	122	0	16	2	2	0	2	26	0	0	3	0	0	0	11	4	1	15	82	204				
NORWAY	12	0	1	1	4	3	51	4	1	65	0	18	0	9	0	0	37	1	0	4	1	0	0	8	4	20	19	121	186				
EATON CO.																																	
1988 **		0	102	62	132	663	2705	208	15	3887	0	618	163	639	47	46	1244	26	2	95	167	1	3	508	275	639	1418	5891	9778				
1989 **		0	131	47	158	723	2730	196	17	4002	0	701	113	538	47	38	1378	26	1	113	134	0	6	452	264	1053	1838	6702	10704				
STATE POLICE	12	0	28	3	11	37	214	11	2	306	0	27	2	33	2	6	41	4	1	21	48	0	0	54	43	23	135	440	746				
SHERIFF	12	0	85	30	93	528	1729	137	9	2611	0	382	90	388	38	23	891	9	0	46	22	0	0	181	53	898	1427	4448	7059				
BELLEVUE	* 0	0	0	0	0	0	0	0	0	0	0	0	0	0	0	0	0	0	0	0	0	0	0	0	0	0	0	0	0	0			
CHARLOTTE	12	0	8	0	11	42	290	14	2	367	0	102	9	72	4	0	190	0	0	27	19												

# TOTAL ARRESTS BY COUNTY

TOTAL ARRESTS	Agency	INDEX ARRESTS										NON-INDEX ARRESTS															OTHER		GRAND TOTAL - Adults (includes age-unknown)	GRAND TOTAL - Juveniles (includes all ages 16 & under)	GRAND TOTAL All Ages			
		Murder & Non-negligent Manslaughter	Rape (includes attempts)	Robbery	Assault-Aggravated	Burglary	Larceny	Motor Vehicle Theft	Arson	INDEX TOTAL	Negligent Manslaughter	Assault (non-aggravated)	Forgery & Counterfeiting	Fraud	Embezzlement	Stolen Property	Vandalism	Weapons (carry, possession, etc.)	Prostitution & Common Law Vice	Sex Offenses (except rape & prostitution)	Narcotic Laws	Gambling	Family & Children	Driving Under Influence Alcohol or Narcotics	Liquor Laws	Disorderly Conduct	All Other (includes drunkenness & vagrancy)	NON-INDEX TOTAL	Curfew & Loitering	Runaways				
CONT'D FROM PREV. PAGE																																		
	CHIPPEWA CO.																																	
	DETROUR	7	0	0	0	0	0	0	0	0	0	0	0	0	0	0	0	0	0	0	0	0	0	0	0	0	0	0	0	0	0	0	0	
	SAULT STE MARIE	12	0	2	1	7	7	109	4	0	130	0	17	0	9	0	0	33	3	0	3	10	0	2	57	54	63	84	335	0	7	409	63	472
CLARE CO.																																		
	1988 **	1	3	1	11	72	128	2	1	219	0	9	1	10	4	1	10	2	0	8	11	0	2	87	119	20	39	323	5	5	473	79	552	
	1989 **	0	4	2	9	66	167	13	0	261	0	10	1	9	5	1	3	2	0	3	27	0	3	119	119	19	56	377	11	2	550	101	651	
	STATE POLICE	12	0	3	0	2	5	6	5	0	21	0	4	0	2	2	1	0	1	0	3	18	0	0	12	15	0	19	77	0	1	92	7	99
	SHERIFF	12	0	1	2	6	46	22	2	79	0	2	0	5	2	0	1	1	0	0	6	0	0	65	14	8	11	115	0	0	174	20	194	
	CLARE	12	0	0	0	1	15	139	6	161	0	4	1	2	1	0	2	0	0	0	3	0	3	42	90	11	25	184	11	1	283	74	357	
	FROST TWP	12	0	0	0	0	0	0	0	0	0	0	0	0	0	0	0	0	0	0	0	0	0	0	0	0	1	1	0	0	1	0	1	
CLINTON CO.																																		
	1988 **	1	6	1	12	23	35	3	0	81	1	20	6	9	1	3	21	10	0	9	82	0	6	675	237	31	199	1310	2	0	1355	38	1393	
	1989 **	1	8	11	21	33	38	10	0	122	2	23	3	15	4	5	348	10	1	6	66	0	0	645	191	50	221	1590	0	4	1584	132	1716	
	STATE POLICE	12	0	0	0	3	2	3	0	8	0	2	0	0	0	0	3	0	0	0	11	0	0	6	19	1	31	73	0	0	54	7	81	
	SHERIFF	12	1	7	5	6	20	23	6	68	2	15	1	8	3	1	12	4	0	5	30	0	0	229	94	5	121	530	0	3	572	29	601	
	BATH TWP	12	0	0	3	4	0	1	0	8	0	1	0	0	0	0	5	1	1	0	10	0	0	76	6	1	20	121	0	0	127	2	129	
	CAPITAL REG AIR AUTH	11	0	0	0	0	0	0	0	0	0	0	0	0	1	0	0	0	0	0	0	0	0	0	0	0	3	4	0	0	4	0	4	
	DEWITT	12	0	0	0	1	0	1	0	2	0	0	0	0	0	0	61	0	0	0	2	0	0	29	15	2	13	122	0	0	105	19	124	
	DEWITT TWP	12	0	0	3	7	11	10	4	35	0	5	2	7	0	4	17	4	0	1	12	0	0	165	41	25	32	315	0	1	339	12	351	
	ELSIE	12	0	0	0	0	0	0	0	0	0	0	0	0	0	0	2	1	0	0	0	0	0	9	5	2	0	19	0	0	19	0	19	
	* LANSING	* 0	0	0	0	0	0	0	0	0	0	0	0	0	0	0	0	0	0	0	0	0	0	0	0	0	0	0	0	0	0	0	0	
	* MAPLE RAPIDS	* 0	0	0	0	0	0	0	0	0	0	0	0	0	0	0	0	0	0	0	0	0	0	0	0	0	0	0	0	0	0	0	0	
	OVID	5	0	0	0	0	0	0	0	0	0	0	0	0	0	0	76	0	0	0	0	0	0	0	5	1	0	82	0	0	63	19	82	
	ST JOHNS	12	0	1	0	0	0	0	0	1	0	0	0	0	0	0	12	0	0	0	1	0	0	131	6	13	1	324	0	0	281	44	325	
CRAWFORD CO.																																		
	1988 **	0	1	0	2	8	25	1	0	37	0	9	0	4	0	1	14	0	0	0	11	0	0	88	27	14	78	246	0	0	277	6	283	
	1989 **	0	2	0	10	7	18	2	0	39	0	8	0	2	1	1	4	2	0	2	16	0	0	107	21	8	86	258	0	1	285	13	298	
	STATE POLICE	12	0	0	0	2	0	1	1	4	0	1	0	2	0	0	0	2	0	1	8	0	0	10	8	0	15	46	0	1	49	2	51	
	SHERIFF	12	0	1	0	5	7	8	1	22	0	6	0	0	1	0	3	0	0	1	7	0	0	87	10	6	66	187	0	0	199	10	209	
	CAMP GRAYLING	9	0	1	0	2	0	4	0	7	0	0	0	0	0	0	1	0	0	0	1	0	0	2	1	0	0	5	0	0	12	0	12	
	GRAYLING	12	0	0	0	1	0	5	0	6	0	1	0	0	0	1	0	0	0	1	0	0	0	8	2	2	5	20	0	0	25	1	26	
DELTA CO.																																		
	1988	0	2	7	16	50	220	29	0	324	0	93	4	25	2	2	61	11	0	18	35	0	2	163	219	62	146	843	3	68	901	337	1238	
	1989	0	4	5	17	51	138	13	2	230	0	69	5	32	1	6	56	10	0	15	65	3	2	215	305	70	153	1007	3	36	1068	208	1276	
	STATE POLICE	12	0	1	0	6	16	15	1	39	0	18	0	8	0	0	17	5	0	3	34	3	0	123	145	4	62	422	0	16	416	61	477	
	SHERIFF	12	0	1	3	2	3	3	0	12	0	8	0	2	0	0	7	0	0	3	3	0	1	11	15	2	36	88	0	1	87	14	101	
	ESCANABA	12	0	2	1	8	31	118	11	172	0	38	4	22	1	6	31	5	0	8	28	0	1	70	140	60	50	464	3	19	528	130	658	
	GLADSTONE	12	0	0	1	1	2	1	1	7	0	5	1	0	0	0	1	0	0	1	0	0	0	11	5	4	5	33	0	0	37	3	40	
DICKINSON CO.																																		
	1988	0	2	0	7	28	158	10	1	206	0	53	2	17	2	1	30	4	0	3	41	0	2	104	75	24	114	472	0	3	576	105	681	
	1989 **	0	2	4	16	17	143	7	4	193	0	54	2	17	2	5	23	6	0	14	16	0	2	82	145	24	117	509	0	0	591	111	702	
	STATE POLICE	12	0	1	3	3	1	4	1	13	0	7	1	4	1	5	1	2	0	4	2	0	0	17	32	0	22	98	0	0	103	8	111	
	SHERIFF	12	0	0	0	2	3	6	2	14	0	10	1	1	0	0	14	1	0	2	9	0	2	17	23	0	44	124	0	0	113	25	138	
	IRON MOUNTAIN	12	0	0	1	6	12	39	0	58	0	24	0	9	1	0	4	2	0	5	5	0	0	28	74	16	27	195	0	0	228	25	253	
	KINGSFORD	10	0	0	0	1	0	88	1	90	0	12	0	1	0	0	1	0	0	3	0	0	0	10	11	1	13	52	0	0	98	44	142	
	NORWAY	12	0	1	0	4	1	6	3	18	0	1	0	2	0	0	3	1	0	0	0	0	0	10	5	7	11	40	0	0	49	9	58	
EATON CO.																																		
	1988 **	0	4	7	43	39	645	15	2	755	0	96	7	36	8	16	30	27	0	11	95	0	2	516	440	75	868	2227	0	40	2587	435	3022	
	1989 **	0	13	13	59	61	635	25	4	810	0	92	8	44	7	9	35	25	0	13	86	0	7	448	406	65</								

# TOTAL ACTUAL OFFENSES BY COUNTY

Agency	MONTHS REPORTED	INDEX OFFENSES								NON-INDEX OFFENSES																	NON-INDEX TOTAL	GRAND TOTAL		
		Murder & Non-negligent Manslaughter	Rape	Robbery	Assault-Aggravated	Burglary	Larceny	Motor Vehicle Theft	Arson	INDEX TOTAL	Negligent Manslaughter	Assault (non-aggravated)	Forgery & Counterfeiting	Fraud	Embezzlement	Stolen Property	Vandalism	Weapons (carry, possession, etc.)	Prostitution & Common Law Vice	Sex Offenses (except rape & prostitution)	Narcotic Laws	Gambling	Family & Children	Driving Under Influence Alcohol or Narcotics	Liquor Laws	Disorderly Conduct	All Other (includes drunkenness & vagrancy)			
CONT'D FROM PREV. PAGE																														
EATON CO.																														
EATON RAPIDS	12	0	2	2	14	38	138	13	1	208	0	67	5	15	3	3	83	7	0	5	25	0	4	50	75	22	99	463	671	
GRAND LEDGE	12	0	3	0	12	22	139	9	2	187	0	43	4	9	0	0	64	5	0	10	10	0	0	73	23	33	50	324	511	
LANSING	12	0	5	12	13	39	133	11	1	214	0	52	1	8	0	1	75	0	0	4	2	0	0	3	2	8	22	178	392	
OLIVET	12	0	0	0	2	9	27	0	0	38	0	14	1	4	0	2	10	0	0	0	3	0	0	21	12	4	20	91	129	
POTTERVILLE	12	0	0	0	1	7	59	1	0	68	0	14	1	7	0	3	23	1	0	0	5	0	0	15	7	10	16	102	170	
SUNFIELD	7	0	0	0	1	1	1	0	0	3	0	0	0	2	0	0	1	0	0	0	0	0	0	0	0	1	0	4	7	
EMMET CO.																														
1988		0	8	1	28	206	801	37	2	1083	0	163	28	233	5	25	568	5	0	45	45	0	1	338	141	699	467	2763	3846	
1987 **		0	26	2	24	152	831	40	1	1076	0	154	26	194	6	16	492	5	0	30	60	0	0	353	132	807	455	2730	3806	
STATE POLICE	12	0	18	0	13	39	224	20	1	315	0	43	7	67	2	4	69	1	0	7	30	0	0	47	58	67	115	518	833	
SHERIFF	12	0	2	0	5	55	207	8	0	277	0	39	3	37	0	8	146	1	0	10	14	0	0	114	17	251	62	792	979	
HARBOR SPRINGS	12	0	1	1	0	9	92	4	0	107	0	14	1	16	0	3	40	0	0	2	3	0	0	40	14	58	215	456	513	
MACKINAW CITY	11	0	2	0	0	4	33	1	0	40	0	2	1	5	0	0	10	0	0	0	1	0	0	3	1	0	6	29	69	
PETOSKEY	12	0	3	1	6	45	275	7	0	337	0	56	14	69	4	1	227	3	0	11	12	0	0	149	42	431	56	1075	1412	
GENESEE CO.																														
1988 **		56	397	1524	3377	8758	17581	3494	442	35629	6	5026	120	1458	149	339	9665	616	451	419	1871	41	320	2638	458	3402	2796	29775	65404	
1989 **		64	351	1394	2929	8602	16889	4006	415	34650	5	4583	214	1297	130	342	10342	483	594	499	2198	27	424	2218	532	2362	3413	29663	64313	
STATE POLICE	12	1	33	23	59	171	374	93	29	783	0	193	24	64	19	47	231	19	0	48	314	10	0	288	152	15	962	2524	3307	
SHERIFF	12	0	2	4	47	80	186	38	4	361	0	56	6	19	1	72	150	12	0	3	23	0	12	133	9	26	83	605	966	
ARGENTINE TWP	* 0	0	0	0	0	0	0	0	0	0	0	0	0	0	0	0	0	0	0	0	0	0	0	0	0	0	0	0	0	
ATLAS TWP	12	0	1	0	11	32	72	4	0	120	0	18	3	8	0	0	60	0	0	1	1	0	0	9	2	26	39	167	287	
BURTON	12	0	8	62	123	471	1547	209	8	2428	1	230	15	145	26	46	484	8	4	42	20	0	1	118	40	92	127	1399	3827	
CLO VIENNA	12	0	4	9	63	183	670	41	2	972	0	100	3	22	4	4	283	4	0	9	4	0	0	36	1	57	81	608	1580	
DAVISON	12	0	4	1	13	62	148	18	1	247	0	42	2	22	2	5	120	0	0	5	17	0	0	78	22	48	70	433	680	
DAVISON TWP	12	0	0	4	12	135	306	71	4	532	0	27	1	9	0	10	161	1	0	2	12	0	0	74	30	23	133	483	1015	
FENTON	12	0	4	3	5	73	302	36	3	426	0	42	7	37	2	6	194	3	0	4	44	0	4	119	66	6	66	600	1026	
FLINT	12	59	201	1051	2085	5589	8044	2651	326	20006	0	2992	104	307	39	48	6028	386	588	250	1575	13	388	818	52	1033	335	14956	34962	
FLINT TWP	12	0	21	76	78	360	1772	252	8	2567	0	170	8	109	22	25	630	8	1	25	33	1	2	79	10	191	124	1438	4905	
FLUSHING	12	0	1	2	14	39	168	7	1	232	0	16	0	28	0	1	74	2	0	7	22	0	0	11	5	28	80	274	506	
FLUSHING TWP	12	0	4	2	12	78	78	8	1	183	0	26	1	10	0	0	57	2	0	3	6	0	0	44	22	21	48	240	423	
GAINES	11	0	0	0	0	0	1	0	0	1	0	1	0	1	0	1	7	0	0	0	0	0	0	5	0	1	0	16	17	
GENESEE TWP	12	0	14	32	95	310	640	112	9	1212	0	149	5	16	3	10	419	4	0	19	9	0	6	60	11	66	311	1088	2300	
GRAND BLANC	12	0	3	5	15	61	292	26	2	404	0	81	7	28	2	1	139	4	0	7	30	0	2	29	42	281	308	961	1365	
GRAND BLANC TWP	12	0	10	11	64	177	610	105	5	982	2	143	4	76	0	8	344	1	0	24	48	2	6	130	30	91	157	1066	2048	
LENNON	1	0	0	0	0	0	1	0	0	1	0	0	0	0	0	0	1	0	0	0	0	0	0	0	0	0	0	0	1	2
LINDEN	12	0	0	0	4	14	35	1	0	54	0	4	0	1	0	1	23	0	0	0	3	0	0	14	3	2	13	64	118	
MONTROSE	12	0	5	1	7	17	88	0	0	118	0	24	2	24	0	1	48	0	0	2	1	0	0	7	5	7	30	151	269	
MONTROSE TWP	12	0	0	0	11	33	91	7	1	143	0	22	2	3	0	2	58	0	0	2	3	0	C	14	4	74	109	293	436	
MOUNT MORRIS	12	0	4	3	19	35	77	13	2	153	0	40	3	19	0	1	51	6	0	5	5	0	1	21	0	2	7	161	314	
MT MORRIS TWP	12	2	28	90	149	455	591	254	3	1572	2	97	6	301	7	42	442	16	1	20	15	0	2	38	10	40	120	1159	2731	
MUNDY TWP	12	0	1	10	23	76	356	26	3	495	0	30	7	19	2	1	150	1	0	9	5	1	0	24	4	33	76	362	857	
OTTISVILLE FORREST TWP	12	0	0	0	1	28	51	1	0	81	0	0	0	0	0	0	1	0	0	0	0	0	0	0	0	0	0	1	82	
OTTER LAKE	* 0	0	0	0	0	0	0	0	0	0	0	0	0	0	0	0	0	0	0	0	0	0	0	0	0	0	0	0	0	
RICHFIELD TWP	12	2	2	1	12	98	126	17	3	261	0	19	2	8	0	3	84	2	0	3	1	0	0	32	4	5	8	171	432	
SWARTZ CREEK	12	0	1	3	7	21	135	13	0	180	0	59	1	21	1	7	76	3	0	8	7	0	0	37	8	43	125	396	576	
U OF M FLINT	12	0	0	1	0	4	128	3	0	136	0	2	1	0	0	0	27	1	0	1	0	0	0	0	0	13	1	46	182	
GLADWIN CO.																														
1988 **		0	17	1	19	246	390	20	3	696	0	97	3	55	0	10	220	2	0	15	26	0	1	232	83	111	180	1035	1731	
1989 **		2	8	0	21	258	356	30	5	680	0	104	17	96	3	12	249	6	0	19	36	1	9	198	99	91	294	1234	1914	
STATE POLICE	12	0	2	0	7	103	67	4	0	183	0	24	2	34	1	4	36	3	0	8	20	0	0	35	66	18	87	338	521	
SHERIFF	12	2	6	0	9	139	192	14	2	364	0	57	1	23	1	5	133	2	0	7	13	0	8	140	28	34	139	591	955	
BEAVERTON	* 0	0	0	0	0	0	0	0	0	0	0	0	0	0	0	0	0	0	0	0	0	0	0	0	0	0	0	0	0	
GLADWIN	12	0	0	0	5	16	97	12	3	133	0	23	14	39	1	3	80	1	0	4	3	1	1	23	5	39	68	305	438	

\*\* COUNTY DATA INCOMPLETE DUE TO INCOMPLETE JURISDICTION REPORTING

\* NO DATA SUBMITTED

\* JURISDICTION IN MULTIPLE COUNTIES



# TOTAL ARRESTS BY COUNTY

TOTAL ARRESTS	Agency	INDEX ARRESTS										NON-INDEX ARRESTS																	OTHER		GRAND TOTAL - Adults (includes age-unknown)	GRAND TOTAL - Juveniles (includes all ages 16 & under)	GRAND TOTAL All Ages				
		Murder & Non-negligent Manslaughter	Rape (includes attempts)	Robbery	Assault-Aggravated	Burglary	Larceny	Motor Vehicle Theft	Arson	INDEX TOTAL	Negligent Manslaughter	Assault (non-aggravated)	Forgery & Counterfeiting	Fraud	Embezzlement	Stolen Property	Vandalism	Weapons (carry, possession, etc.)	Prostitution & Common Law Vice	Sex Offenses (except rape & prostitution)	Narcotic Laws	Gambling	Family & Children	Driving Under Influence Alcohol or Narcotics	Liquor Laws	Disorderly Conduct	All Other (includes drunkenness & vagrancy)	NON-INDEX TOTAL	Curfew & Loitering	Runaways							
CONT'D FROM PREV. PAGE																																					
EATON CO.																																					
	EATON RAPIDS	12	0	0	2	7	13	38	2	62	0	13	1	3	1	2	9	7	0	2	22	0	4	53	96	9	92	314	0	0	318	58	376				
	GRAND LEDGE	12	0	0	0	4	3	17	2	26	0	2	0	0	0	0	1	4	0	0	6	0	0	73	46	17	32	182	0	0	179	29	208				
	LANSGING	12	0	5	4	4	7	14	1	35	0	19	0	2	0	1	4	0	0	4	1	0	0	3	2	5	6	47	3	5	68	23	91				
	OLIVET	12	0	0	0	0	0	0	0	0	0	2	0	0	0	0	0	0	0	0	3	0	0	20	20	3	15	63	0	0	62	1	63				
	POTTERVILLE	12	0	0	0	2	0	1	0	3	0	1	0	0	0	0	0	0	0	0	3	0	0	12	13	0	12	41	0	0	43	1	44				
	SUNFIELD	7	0	0	0	0	1	1	0	2	0	0	0	0	0	0	0	0	0	0	0	0	0	0	0	0	0	0	0	0	1	1	2				
EMMET CO.																																					
	1988		0	2	0	13	12	104	6	137	0	29	5	18	1	3	6	6	0	10	15	0	1	327	149	36	142	748	3	11	818	81	899				
	1989 **		0	4	0	12	28	138	18	201	0	22	2	20	4	5	13	12	0	13	30	0	0	335	150	63	148	817	2	8	922	106	1028				
	STATE POLICE	12	0	1	0	3	9	72	15	101	0	10	0	13	1	1	8	7	0	7	19	0	0	47	81	17	57	268	0	7	318	58	376				
	SHERIFF	12	0	1	0	3	4	23	0	31	0	9	0	2	0	3	1	2	0	4	4	0	0	104	13	4	7	153	0	0	172	12	184				
	HARBOR SPRINGS	12	0	0	0	0	4	4	1	9	0	1	0	1	0	0	1	1	0	1	1	0	0	42	21	14	74	157	2	0	146	22	168				
	MACKINAW CITY	11	0	2	0	0	0	1	0	3	0	0	1	1	0	0	0	0	0	0	2	0	0	3	1	0	4	12	0	0	14	1	15				
	PETOSKEY	12	0	0	0	6	11	38	2	57	0	2	1	3	3	1	3	2	0	1	4	0	0	139	34	28	6	227	0	1	272	13	285				
GENESEE CO.																																					
	1988 **		50	100	251	775	771	2402	395	4793	1	713	44	325	47	357	379	443	410	89	1656	52	47	2638	1208	2094	3964	14467	67	98	17585	1840	19425				
	1989 **		53	144	236	789	605	2252	393	4505	7	885	27	547	46	392	432	402	571	102	2067	63	74	2222	1155	2106	3583	14681	87	124	17457	1940	19397				
	STATE POLICE	12	0	15	6	7	14	53	27	126	0	17	4	15	5	19	9	21	0	14	315	8	0	282	251	5	887	1852	0	49	1894	133	2027				
	SHERIFF	12	0	0	1	21	11	21	22	77	0	18	5	8	0	18	13	13	0	1	27	0	14	132	9	16	37	311	0	0	371	17	388				
	ARGENTINE TWP	* 0	0	0	0	0	0	0	0	0	0	0	0	0	0	0	0	0	0	0	0	0	0	0	0	0	0	0	0	0	0	0	0				
	ATLAS TWP	12	0	0	0	1	4	4	0	9	0	0	0	0	0	0	5	0	0	0	0	0	0	9	3	0	8	25	0	0	34	0	34				
	BURTON	12	0	3	11	38	38	605	7	702	1	77	1	17	10	16	37	18	6	10	19	0	1	121	57	59	109	559	0	1	1048	214	1262				
	CLIO VIENNA	12	0	0	1	20	7	108	5	141	0	5	0	1	1	2	3	3	0	3	2	0	1	32	1	6	17	77	0	2	179	41	220				
	DAVISON	12	0	0	0	5	0	13	3	21	0	13	0	0	0	2	9	0	0	3	15	0	0	77	44	33	56	252	4	1	254	24	278				
	DAVISON TWP	12	0	0	0	3	24	20	3	50	0	12	0	3	0	0	8	2	0	2	14	0	0	73	48	2	118	283	2	1	309	27	336				
	FENTON	12	0	0	0	5	12	42	5	64	1	16	2	0	0	6	8	1	0	1	38	0	0	118	102	5	34	332	4	2	371	31	402				
	FLINT	12	48	102	158	459	290	543	265	1887	4	515	8	90	14	280	154	278	562	26	1431	54	34	811	327	1813	1368	7769	73	43	8957	815	9772				
	FLINT TWP	12	1	7	25	26	19	458	12	548	1	35	2	28	10	16	21	10	2	10	39	1	5	89	15	52	74	410	0	1	754	205	959				
	FLUSHING	12	0	1	0	5	5	27	2	40	0	3	0	9	0	0	12	2	0	1	24	0	0	13	9	4	73	150	0	0	171	19	190				
	FLUSHING TWP	12	0	2	2	6	22	21	2	55	0	7	0	0	0	0	23	2	0	1	8	0	0	41	57	1	85	225	0	0	242	38	280				
	GAINES	11	0	0	0	0	0	0	0	0	0	0	0	1	0	0	0	0	0	0	0	0	7	0	0	0	8	0	0	8	0	8					
	GENESEE TWP	12	0	1	4	41	17	51	9	123	0	33	1	4	3	7	15	12	0	3	8	0	5	68	21	18	240	438	0	2	540	23	563				
	GRAND BLANC	12	0	1	1	7	15	70	3	99	0	29	1	6	2	2	22	4	0	4	28	0	5	27	83	36	191	440	2	3	451	93	544				
	GRAND BLANC TWP	12	0	5	6	16	23	31	7	88	0	15	0	7	0	6	10	1	0	5	55	0	6	128	66	17	86	402	1	9	467	33	500				
	LENNON	1	0	0	0	0	0	0	0	0	0	0	0	0	0	0	0	0	0	0	0	0	0	0	0	0	0	0	0	0	0	0	0				
	LINDEN	12	0	0	0	1	1	3	0	5	0	6	0	0	0	0	1	1	0	0	3	0	0	15	4	1	13	44	0	0	49	0	49				
	MONTROSE	12	0	0	0	2	2	3	0	7	0	3	0	1	0	0	0	0	0	0	1	0	0	8	10	1	3	27	0	0	30	4	34				
	MONTROSE TWP	12	0	0	0	1	0	0	0	1	0	3	0	0	0	0	0	0	0	0	1	0	0	13	7	0	5	29	0	0	30	0	30				
	MOUNT MORRIS	12	0	1	0	13	4	7	1	27	0	8	0	12	0	1	6	7	0	1	7	0	1	21	0	0	4	68	0	0	83	12	95				
	MT MORRIS TWP	12	3	6	18	96	77	59	10	269	0	45	3	341	1	13	31	23	1	8	24	0	2	48	15	25	50	630	0	5	778	126	904				
	MUNDY TWP	12	0	0	1	7	8	93	3	114	0	6	0	0	0	1	28	2	0	6	3	0	0	23	6	3	38	116	0	3	183	50	233				
	OTTISVILLE FORREST TWP	12	0	0	0	1	0	0	0	1	0	0	0	0	0	0	0	0	0	0	0	0	0	0	0	0	0	0	0	0	1	0	1				
	OTTER LAKE	* 0	0	0	0	0	0	0	0	0	0	0	0	0	0	0	0	0	0	0	0	0	0	0	0	0	0	0	0	0	0	0	0				
	RICHFIELD TWP	12	1	0	0	6	9	11	5	33	0	11	0	1	0	1	13	1	0	0	1	0	0	32	9	4	4	77	0	0	95	15	110				
	SHARTZ CREEK	12	0	0	2	2	3	9	2	18	0	8	0	3	0	2	3	1	0	2	4	0	0	34	11	5	82	155	1	2	156	20	176				
	U OF M FLINT	12	0	0	0	0	0	0	0	0	0	0	0	0	0	0	0	0	0	1	0	0	0	0	0	1	2	0	0	2	0	2					
GLADWIN CO.																																					
	1988 **		0	0	0	11	32	88	4	136	0	19	0	13	0	1	7	3	0	4	30	0															

# TOTAL ACTUAL OFFENSES BY COUNTY

Agency	MONTHS REPORTED	INDEX OFFENSES										NON-INDEX OFFENSES																	NON-INDEX TOTAL	GRAND TOTAL
		Murder & Non-negligent Manslaughter	Rape	Robbery	Assault-Aggravated	Burglary	Larceny	Motor Vehicle Theft	Arson	INDEX TOTAL	Negligent Manslaughter	Assault (non-aggravated)	Forgery & Counterfeiting	Fraud	Embezzlement	Stolen Property	Vandalism	Weapons (carry, possession, etc.)	Prostitution & Common Law Vice	Sex Offenses (except rape & prostitution)	Narcotic Laws	Gambling	Family & Children	Driving Under Influence Alcohol or Narcotics	Liquor Laws	Disorderly Conduct	All Other (includes drunkenness & vagrancy)			
<b>GOGEBIC CO.</b>																														
1988 **		0	2	0	17	91	351	20	1	482	0	88	3	57	3	15	192	0	0	10	8	0	0	113	19	120	140	768	1250	
1989 **		0	5	1	14	82	284	17	2	405	0	70	4	38	5	4	139	2	0	9	13	0	3	103	26	79	108	603	1008	
STATE POLICE	12	0	3	1	11	16	51	4	0	86	0	12	2	6	5	0	7	0	0	4	11	0	0	24	20	18	43	152	238	
SHERIFF	12	0	1	0	1	46	162	9	1	220	0	33	1	28	0	2	83	0	0	2	1	0	2	68	2	19	50	291	511	
IRONWOOD	12	0	0	0	1	19	71	4	1	96	0	25	1	4	0	2	48	2	0	3	1	0	1	11	4	42	15	159	255	
MARENISCO TWP	4	0	1	0	1	1	0	0	0	3	0	0	0	0	0	0	1	0	0	0	0	0	0	0	0	0	0	1	4	
<b>GRAND TRAVERSE CO.</b>																														
1988		0	52	8	122	556	1808	59	10	2615	0	479	42	1498	27	21	779	18	0	117	97	0	1	517	106	780	1095	5577	8192	
1989		2	39	15	89	398	1721	80	16	2360	0	545	34	1635	48	18	807	19	0	100	107	0	3	495	90	836	1034	5771	8131	
STATE POLICE	12	0	19	1	15	119	275	25	4	458	0	80	4	162	6	7	110	5	0	17	62	0	0	136	33	83	176	881	1339	
SHERIFF	12	2	15	5	45	167	710	27	7	978	0	301	9	788	20	5	330	7	0	52	23	0	2	272	27	518	707	3061	4039	
TRAVERSE CITY	12	0	5	9	29	112	736	28	5	924	0	164	21	685	22	6	367	7	0	31	22	0	1	87	30	235	151	1829	2753	
<b>GRATIOT CO.</b>																														
1988		0	17	2	24	216	852	34	14	1159	0	277	33	130	4	8	598	13	0	43	72	0	27	311	260	157	309	2242	3401	
1989		0	13	3	36	233	833	40	11	1169	0	293	17	130	6	7	494	16	0	51	70	0	28	254	255	132	273	2026	3195	
STATE POLICE	12	0	4	2	7	48	66	4	5	136	0	21	4	26	3	2	51	2	0	15	27	0	0	38	66	14	98	367	503	
SHERIFF	12	0	8	0	12	93	227	16	3	359	0	108	3	20	0	1	154	2	0	12	11	0	0	80	40	19	122	572	931	
ALMA	12	0	0	0	10	54	297	11	2	374	0	90	7	62	3	1	166	4	0	13	16	0	24	73	57	80	8	604	978	
BRECKENRIDGE	12	0	0	0	0	8	27	1	0	36	0	10	0	0	0	0	13	1	0	1	0	0	0	10	6	3	1	45	81	
ITHACA	12	0	1	1	1	15	105	4	1	128	0	23	0	17	0	1	36	0	0	5	2	0	4	9	6	3	19	125	253	
ST LOUIS	12	0	0	0	6	15	111	4	0	136	0	41	3	5	0	2	74	7	0	5	14	0	0	44	80	13	25	313	449	
<b>HILLSDALE CO.</b>																														
1988		1	28	9	76	301	672	43	20	1150	1	225	12	106	3	17	514	5	0	38	93	1	4	445	155	119	480	2212	3362	
1989 **		0	32	7	52	246	697	48	20	1102	0	232	26	165	4	10	549	19	0	46	133	1	2	417	138	108	607	2457	3559	
STATE POLICE	12	0	8	0	10	68	93	11	7	197	0	40	14	18	1	2	74	11	0	9	59	1	0	72	63	28	181	573	770	
SHERIFF	12	0	18	5	26	105	212	13	5	384	0	87	2	31	0	3	172	3	0	25	41	0	2	217	39	18	307	947	1331	
HILLSDALE	12	0	6	2	14	56	293	19	5	395	0	86	10	100	3	5	207	3	0	10	24	0	0	81	30	49	79	687	1082	
JONESVILLE	12	0	0	0	2	10	47	3	2	64	0	14	0	7	0	0	44	1	0	1	7	0	0	33	5	2	32	146	210	
LITCHFIELD	12	0	0	0	0	4	32	2	1	39	0	4	0	5	0	0	29	0	0	1	2	0	0	11	0	10	8	70	109	
READING	2	0	0	0	0	0	1	0	0	1	0	1	0	0	0	0	1	1	0	0	0	0	0	1	1	0	0	5	6	
SOMERSET TWP	11	0	0	0	0	3	19	0	0	22	0	0	0	4	0	0	22	0	0	0	0	0	0	2	0	1	0	29	51	
<b>HOUGHTON CO.</b>																														
1988		0	13	1	42	125	489	21	9	700	0	114	6	91	2	7	350	0	0	19	17	1	0	193	71	117	130	1118	1818	
1989 **		0	7	0	30	90	458	25	6	616	0	155	9	54	10	8	322	2	0	25	35	0	0	256	76	112	161	1225	1841	
STATE POLICE	12	0	3	0	17	47	56	7	4	134	0	51	4	16	2	1	77	2	0	17	25	0	0	88	43	35	90	451	585	
SHERIFF	12	0	1	0	2	14	113	3	0	133	0	25	0	13	4	2	56	0	0	3	5	0	0	57	1	11	14	191	324	
CALUMET	12	0	1	0	2	4	14	1	1	23	0	9	0	4	1	0	38	0	0	1	0	0	0	10	0	3	5	71	94	
HANCOCK	12	0	1	0	3	8	88	4	0	104	0	32	3	16	1	1	52	0	0	2	2	0	0	66	25	44	38	282	386	
HOUGHTON	12	0	0	0	2	4	65	4	0	75	0	16	1	4	2	2	46	0	0	0	1	0	0	27	4	12	3	118	193	
LAKE LINDEN	10	0	0	0	0	0	3	0	0	3	0	3	0	0	0	0	4	0	0	0	0	0	0	2	0	3	4	16	19	
LAURIUM	12	0	1	0	4	3	30	3	0	41	0	15	1	1	0	0	16	0	0	2	0	0	0	4	2	2	6	49	90	
MICHIGAN TECH UNIV	12	0	0	0	0	10	89	3	1	103	0	4	0	0	0	2	33	0	0	0	2	0	0	2	1	2	1	47	150	
<b>HURON CO.</b>																														
1988 **		0	15	1	36	223	632	25	10	942	0	130	9	242	5	13	555	10	0	14	33	1	2	327	175	315	595	2426	3368	
1989 **		0	18	1	49	209	554	29	19	879	2	146	26	224	2	12	436	18	0	25	46	0	0	302	193	309	651	2442	3321	
STATE POLICE	12	0	10	0	14	43	76	2	4	149	0	29	2	29	1	8	73	3	0	4	24	0	0	88	97	37	155	550	699	
SHERIFF	12	0	6	0	21	112	197	17	9	362	1	55	8	32	1	2	213	7	0	14	18	0	0	85	22	90	238	786	1148	
BAD AXE	12	0	1	1	5	16	154	5	3	185	1	32	13	37	0	0	92	2	0	4	1	0	0	85	44	140	159	660	845	
CASEVILLE	12	0	0	0	3	18	22	0	0	43	0	9	1	20	0	1	28	0	0	1	0	0	0	2	4	4	70	113		
CASEVILLE TWP	12	0	0	0	0	5	19	0	0	24	0	1	0	1	0	0	10	0	0	0	0	0	0	1	0	3	7	23	47	
ELKTON	12	0	0	0	3	0	12	1	1	17	0	11	0	11	0	0	8	1	0	0	1	0	0	7	4	11	21	75	92	
FAIRHAVEN TWP	8	0	0	0	0	3	2	0	0	5	0	0	0	1	0	0	5	0	0	0	0	0	0	0	0	0	2	8	13	
HARBOR BEACH	12	0	0	0	1	5	22	0	0	28	0	3	0	16	0	0	16	1	0	0	0	0	0	9	15	4	26	90	118	
KINDE	11	0	1	0	1	0	6	0	0	8	0	0	0	8	0	0	5	0	0	0										

## TOTAL ARRESTS BY COUNTY

TOTAL ARRESTS		INDEX ARRESTS							NON-INDEX ARRESTS																			OTHER					
		Murder & Non-negligent Manslaughter	Rape (includes attempts)	Robbery	Assault-Aggravated	Burglary	Larceny	Motor Vehicle Theft	Arson	INDEX TOTAL	Negligent Manslaughter	Assault (non-aggravated)	Forgery & Counterfeiting	Fraud	Embezzlement	Stolen Property	Vandalism	Weapons (carry, possession, etc.)	Prostitution & Common Law vice	Sex Offenses (except rape & prostitution)	Narcotic Laws	Gambling	Family & Children	Driving Under Influence Alcohol or Narcotics	Liquor Laws	Disorderly Conduct	All Other (includes drunkenness & vagrancy)	NON-INDEX TOTAL	Curfew & Loitering	Runaways	GRAND TOTAL - Adults (includes age-unknown)	GRAND TOTAL - Juveniles (includes all ages 16 & under)	GRAND TOTAL All Ages
Agency																																	
GOGEBIC CO.																																	
1988 **		0	1	0	7	1	44	0	0	53	0	10	0	7	0	0	5	1	0	0	2	0	0	99	32	5	33	194	0	2	221	28	249
1989 **		0	1	0	7	9	26	3	3	49	0	12	4	7	3	1	5	3	0	3	5	0	1	82	66	9	32	233	0	4	258	28	286
STATE POLICE	12	0	1	0	6	5	10	3	0	25	0	2	1	2	3	0	1	0	0	1	4	0	0	22	55	3	21	115	0	4	117	27	144
SHERIFF	12	0	0	0	0	0	1	0	0	1	0	1	0	1	0	0	1	0	0	0	0	0	0	49	0	2	6	60	0	0	61	0	61
IRONWOOD	12	0	0	0	1	4	15	0	3	23	0	9	3	4	0	1	3	3	0	2	1	0	11	11	4	5	58	0	0	80	1	81	
HARENISCO TWP	4	0	0	0	0	0	0	0	0	0	0	0	0	0	0	0	0	0	0	0	0	0	0	0	0	0	0	0	0	0	0	0	
GRAND TRAVERSE CO.																																	
1988		0	12	1	43	57	246	10	2	371	0	66	7	178	7	4	33	15	0	22	54	0	2	489	222	34	292	1425	0	7	1520	283	1803
1989		1	9	10	41	53	209	14	3	340	0	130	11	460	20	2	45	11	0	24	70	0	0	467	134	66	373	1813	0	9	1910	252	2162
STATE POLICE	12	0	3	2	7	10	92	9	0	123	0	10	2	17	1	0	9	2	0	4	40	0	0	135	53	3	70	346	0	9	411	67	478
SHERIFF	12	1	5	4	22	25	64	0	2	123	0	84	1	246	12	0	16	6	0	9	16	0	0	254	39	30	260	973	0	0	969	127	1096
TRAVERSE CITY	12	0	1	4	12	18	53	5	1	94	0	36	8	197	7	2	20	3	0	11	14	0	0	78	42	33	43	494	0	0	530	58	588
GRATIOT CO.																																	
1988		0	6	2	12	19	105	2	1	147	0	53	6	35	4	3	25	9	0	8	49	0	7	295	334	47	117	992	10	3	1063	88	1152
1989		0	3	2	16	33	99	10	0	163	1	39	10	39	3	6	31	15	0	7	56	0	5	252	355	36	120	985	11	5	1034	130	1164
STATE POLICE	12	0	1	2	1	12	12	0	0	28	0	5	2	10	0	0	8	2	0	1	23	0	0	40	136	0	69	296	0	3	305	22	327
SHERIFF	12	0	2	0	5	4	12	1	0	24	1	3	0	2	0	3	0	2	0	0	11	0	0	75	48	4	17	166	0	0	195	5	190
ALMA	12	0	0	0	5	10	33	2	0	50	0	14	3	26	3	0	10	5	0	4	8	0	2	72	91	14	3	255	0	0	302	3	305
BRECKENRIDGE	12	0	0	0	0	0	1	0	0	1	0	0	0	0	0	0	0	1	0	0	0	0	0	12	5	2	1	21	0	0	22	0	22
ITHACA	12	0	0	0	0	0	3	0	0	3	0	0	0	0	0	0	1	0	0	0	1	0	3	9	6	1	4	25	0	0	28	0	28
ST LOUIS	12	0	0	0	5	7	38	7	0	57	0	17	5	1	0	3	12	5	0	2	13	0	0	44	79	15	26	222	11	2	192	100	292
HILLSDALE CO.																																	
1988		0	10	2	31	59	80	11	3	196	0	73	1	32	0	3	25	5	0	11	60	0	4	430	217	68	291	1220	4	18	1294	144	1438
1989 **		0	17	3	25	63	154	14	17	293	0	97	11	50	1	8	32	17	0	13	109	2	2	392	202	60	384	1380	3	20	1564	132	1696
STATE POLICE	12	0	5	0	6	15	32	3	9	70	0	9	6	2	1	1	6	11	0	1	48	2	0	67	104	1	106	365	1	9	411	34	445
SHERIFF	12	0	10	3	12	28	29	3	1	86	0	34	1	17	0	2	9	1	0	8	29	0	2	202	48	5	196	554	0	3	617	26	643
HILLSDALE	12	0	2	0	6	17	83	4	5	117	0	49	4	29	0	5	12	3	0	4	25	0	0	75	43	47	53	349	0	6	411	61	472
JONESVILLE	12	0	0	0	1	3	4	2	0	10	0	5	0	2	0	0	4	1	0	0	7	0	0	34	7	0	26	86	2	2	91	9	100
LITCHFIELD	12	0	0	0	0	0	5	2	2	9	0	0	0	0	0	0	1	0	0	0	0	0	11	0	7	3	22	0	0	29	2	31	
READING	2	0	0	0	0	0	0	0	0	0	0	0	0	0	0	0	0	1	0	0	0	0	1	0	0	0	2	0	0	2	0	2	
SOMERSET TWP	11	0	0	0	0	0	1	0	0	1	0	0	0	0	0	0	0	0	0	0	0	0	2	0	0	0	2	0	0	3	0	3	
HOUGHTON CO.																																	
1988		0	5	0	13	26	101	8	0	153	0	19	1	16	0	6	30	1	0	7	11	0	1	189	85	53	55	474	0	6	541	92	633
1989 **		0	2	0	15	15	115	15	7	169	0	46	3	19	3	6	37	2	0	11	20	0	0	254	124	89	71	685	0	16	731	139	870
STATE POLICE	12	0	0	0	6	7	17	2	7	39	0	11	2	12	0	0	13	2	0	8	11	0	0	88	77	2	23	249	0	16	237	67	304
SHERIFF	12	0	0	0	1	1	65	0	0	67	0	5	0	0	1	0	4	0	0	0	3	0	0	58	1	2	4	78	0	0	115	29	145
CALUMET	12	0	0	0	0	0	1	0	0	1	0	0	0	2	0	0	1	0	0	0	0	0	0	10	0	4	2	19	0	0	20	0	20
HANCOCK	12	0	1	0	2	0	10	3	0	16	0	10	0	4	0	1	8	0	0	1	1	0	0	65	38	63	34	225	0	0	220	21	241
HOUGHTON	12	0	0	0	1	2	11	6	0	20	0	12	1	1	2	3	5	0	0	0	1	0	0	25	5	14	2	71	0	0	80	11	91
LAKE LINDEN	10	0	0	0	0	0	0	0	0	0	0	3	0	0	0	0	0	0	0	0	0	0	2	0	2	3	10	0	0	8	2	10	
LAURUM	12	0	1	0	5	2	7	2	0	17	0	5	0	0	0	0	3	0	0	2	0	0	0	4	2	2	1	19	0	0	29	7	36
MICHIGAN TECH UNIV	12	0	0	0	0	3	4	2	0	9	0	0	0	0	0	2	3	0	0	0	4	0	0	2	1	0	2	14	0	0	21	2	23
HURON CO.																																	
1988 **		0	3	1	11	41	43	2	2	103	0	16	2	12	0	2	31	7	0	8	14	0	1	313	245	34	246	931	2	3	962	77	1039
1989 **		0	3	0	17	46	43	7	5	121	2	17	0	17	2	2	28	11	0	4	12	0	0	286	293	61	285	1020	4	8	1058	95	1153
STATE POLICE	12	0	1	0	4	8	9	1	0	23	0	6	0	0	1	2	8	4	0	2	9	0	0	76	181	15	95	399	0	0	387	25	422
SHERIFF	12	0	1	0	10	34	9	2	5	61	1	5	0	2	1	0	7	3	0	2	3	0	0	84	28	8	90	234	0	5	263	37	300
BAD AXE	12	0	0	0	2	2	21	3	0	28	1	2	0	13	0	0	6	1	0	0	0	0	0	85	47	21	59	235	4	2	245	24	269
CASEVILLE	12	0	0	0	0	0	0	0	0	0	0	0	0	0	0	0	0	0	0	0	0	0	0	0	0	0	1	1	0	0	1	1	
CASEVILLE TWP	12	0	0	0	0	0	0	0	0	0	0	1	0	0	0	0	0	0	0	0	0	0	1	0	0	2	4	0	0	4	0	4	
ELKTON	12	0	0	0	0	0	1	0	0	1	0	2	0	0	0	0	2	0	0	0	0	0	0	6	3	7	4	24	0	1	22	4	26
FAIRHAVEN TWP	8	0	0	0	0	0	0	0	0	0	0	0	0	0	0	0	1	0	0	0	0	0	0	0	0	0	0	1	0	0	1	0	1
HARBOR BEACH	12	0	0	0	0	1	1	0	0	2	0	0	0	1	0	0	2	1	0	0	0	0	0	7	25	3	21	60	0	0	60	2	62
KINDE	11	0	1	0	1	0	2	0	0	4	0	0	0	0	0	0	1	0	0	0	0	0	3	1	0	3	8	0	0	10	2	12	

\*\* COUNTY DATA INCOMPLETE DUE TO INCOMPLETE JURISDICTION REPORTING



# TOTAL ACTUAL OFFENSES BY COUNTY

TOTAL ACTUAL OFFENSES	MONTHS REPORTED	INDEX OFFENSES										NON-INDEX OFFENSES																		NON-INDEX TOTAL	GRAND TOTAL
		Murder & Non-negligent Manslaughter	Rape	Robbery	Assault-Aggravated	Burglary	Larceny	Motor vehicle Theft	Arson	INDEX TOTAL	Negligent Manslaughter	Assault (non-aggravated)	Forgery & Counterfeiting	Fraud	Embezzlement	Stolen Property	vandalism	Weapons (carry, possession, etc.)	Prostitution & Common Law Vice	Sex Offenses (except rape & prostitution)	Narcotic Laws	Gambling	Family & Children	Driving Under Influence Alcohol or Narcotics	Liquor Laws	Disorderly Conduct	All Other (includes drunkenness & vagrancy)				
Agency																															
CONT'D FROM PREV. PAGE																															
HURON CO.																															
PIGEON	12	0	0	0	0	11	3	0	14	0	3	0	6	0	0	14	0	0	0	0	0	0	0	4	2	6	4	39	53		
PORT AUSTIN	12	0	0	0	1	2	10	0	14	0	0	0	0	0	0	6	0	0	0	0	0	0	8	0	2	0	16	30			
SEBEWAING	8	0	0	0	0	1	9	1	11	0	1	0	1	0	0	1	0	0	0	0	0	0	3	0	3	2	11	22			
UBLY	12	0	0	0	0	4	14	0	19	0	2	2	12	0	1	15	4	0	2	1	0	0	6	6	9	26	86	105			
INGHAM CO.																															
1988 **		13	209	496	1228	3569	10891	1070	194	17670	7	2975	215	745	109	188	5041	210	102	367	1063	5	9	1979	760	1992	3507	19274	36944		
1989 **		20	228	422	1290	3150	10665	1016	154	16946	1	3068	219	794	101	153	5208	169	60	392	1315	4	4	1855	1081	2103	4114	20641	37587		
STATE POLICE	12	0	11	4	2	10	281	12	5	325	1	11	3	31	5	26	86	1	0	19	211	3	0	47	37	63	157	701	1026		
SHERIFF	12	4	36	10	85	368	878	68	13	1462	0	322	12	65	3	6	601	22	0	49	93	0	0	328	49	372	956	2878	4340		
EAST LANSING	12	0	20	28	56	246	1291	178	31	1850	0	217	30	176	19	34	768	27	0	48	31	0	4	666	18	310	657	3005	4855		
LANSING	12	16	143	348	1054	1924	5782	609	81	9957	0	2112	133	425	70	42	2858	94	0	177	917	0	0	426	531	944	1954	10742	20699		
LANSING COMM COLLEGE	12	0	0	0	0	1	150	2	1	154	0	6	0	0	0	0	15	1	0	1	2	0	0	1	5	2	6	39	193		
LANSING TWP	12	0	4	23	29	108	368	45	2	579	0	59	20	16	2	12	155	3	0	10	9	0	0	39	0	22	27	374	953		
LESLIE	12	0	3	2	7	7	63	5	0	88	0	6	0	5	0	1	31	1	0	6	3	0	0	54	3	15	17	142	230		
MASON	12	0	2	2	9	40	231	12	1	297	0	92	7	17	0	7	162	3	0	17	19	0	0	96	27	85	40	572	869		
MERIDIAN TWP	* 0	0	0	0	0	0	0	0	0	0	0	0	0	0	0	0	0	0	0	0	0	0	0	0	0	0	0	0	0		
MICHIGAN STATE UNIV	12	0	9	6	44	429	1563	80	17	2148	0	221	14	50	2	24	489	13	0	64	1	0	0	157	408	278	257	1992	4140		
WEBBERVILLE	12	0	0	0	4	4	25	1	1	35	0	12	0	2	0	1	24	1	1	1	4	1	0	15	2	8	41	113	148		
WILLIAMSTON	12	0	0	0	0	13	33	3	2	51	0	10	0	7	0	0	19	3	0	0	11	0	0	26	1	4	2	83	134		
IONIA CO.																															
1988		3	35	1	79	323	963	54	13	1471	1	449	31	139	6	17	691	31	0	58	288	0	4	601	346	218	694	3574	5045		
1989		0	46	8	88	305	1091	67	18	1623	1	428	32	176	9	21	686	21	0	63	209	0	4	485	240	189	676	3240	4863		
STATE POLICE	12	0	3	2	33	103	291	34	11	477	1	102	7	39	0	14	141	18	0	19	172	0	0	158	68	68	339	1146	1623		
SHERIFF	12	0	28	4	28	72	164	12	7	315	0	114	8	25	6	2	136	1	0	19	9	0	3	108	31	13	184	659	974		
BELDING	12	0	3	0	14	30	207	8	0	262	0	49	9	20	1	2	126	1	0	9	6	0	0	19	8	26	23	299	561		
IONIA	12	0	5	1	8	65	275	7	0	361	0	127	2	81	1	2	188	1	0	11	14	0	1	125	93	56	84	786	1147		
LAKE ODESSA	12	0	4	0	2	18	72	0	0	96	0	20	3	8	0	0	38	0	0	2	2	0	0	7	15	11	16	122	218		
PORTLAND	12	0	3	1	3	17	82	6	0	112	0	16	3	3	1	1	57	0	0	3	6	0	0	68	25	15	30	228	340		
IOSCO CO.																															
1988		2	12	1	72	309	572	32	11	1011	2	182	16	225	12	11	349	9	0	46	44	0	6	312	40	77	282	1613	2624		
1989		0	20	2	55	222	566	30	6	901	1	184	12	253	6	14	245	14	0	27	46	0	7	238	64	100	316	1627	2528		
STATE POLICE	12	0	3	1	20	56	88	10	2	180	0	62	1	69	2	5	50	2	0	2	11	0	0	73	16	33	76	402	582		
SHERIFF	12	0	4	0	20	90	144	6	1	265	0	35	3	81	2	2	111	1	0	3	9	0	6	78	14	22	123	490	755		
EAST TAWAS-TAWAS CITY	12	0	5	0	2	22	89	2	1	121	0	26	1	29	0	0	56	2	0	3	17	0	0	7	28	18	22	239	360		
OSCODA AUSABLE TWP	12	0	8	1	13	54	245	12	2	335	1	61	7	74	2	7	128	9	0	19	9	0	1	50	6	27	95	496	831		
IRON CO.																															
1988		0	6	0	13	140	190	11	5	365	0	87	8	83	0	4	141	1	1	3	18	0	0	69	25	31	79	550	915		
1989		0	6	0	18	86	218	22	3	353	0	60	6	52	1	5	190	5	0	9	36	1	0	66	58	41	90	620	973		
STATE POLICE	12	0	4	0	9	29	31	4	2	79	0	19	3	4	1	2	34	4	0	3	30	1	0	41	34	14	49	239	318		
SHERIFF	12	0	0	0	1	19	29	7	0	56	0	7	1	2	0	0	36	1	0	2	5	0	0	6	12	4	13	89	145		
CRYSTAL FALLS	12	0	0	0	2	6	22	3	0	33	0	6	0	10	0	1	20	0	0	0	0	0	0	7	1	7	9	61	94		
IRON RIVER	12	0	0	0	6	20	85	5	0	116	0	20	2	32	0	2	59	0	0	4	0	0	0	6	9	14	9	157	273		
TWIN CITY	12	0	2	0	0	12	51	3	1	69	0	8	0	4	0	0	41	0	0	0	1	0	0	6	2	2	10	74	143		
ISABELLA CO.																															
1988 **		2	33	7	64	333	1671	61	23	2194	4	287	22	167	11	16	771	7	0	52	46	0	2	213	90	266	202	2156	4350		
1989 **		0	27	5	43	296	1558	75	11	2015	0	326	17	193	8	31	732	8	0	84	74	0	3	337	162	342	252	2569	4584		
STATE POLICE	12	0	15	0	9	57	99	12	4	196	0	48	0	44	3	6	48	2	0	34	31	0	0	33	39	34	102	424	620		
SHERIFF	12	0	2	1	14	128	279	20	1	445	0	117	1	20	2	9	155	2	0	13	30	0	3	180	56	35	80	703	1148		
CENTRAL MICH UNIV	12	0	1	1	5	16	415	7	3	448	0	37	3	14	0	11	188	3	0	8	6	0	0	20	5	137	31	463	911		
MT PLEASANT	12	0	9	3	15	95	765	36	3	926	0	124	13	115	3	5	341	1	0	29	7	0	0	104	62	136	39	979	1905		
SHEPHERD	* 0	0	0	0	0	0	0	0	0	0	0	0	0	0	0	0	0	0	0	0	0	0	0	0	0	0	0	0	0		

\*\* COUNTY DATA INCOMPLETE DUE TO INCOMPLETE JURISDICTION REPORTING

\* NO DATA SUBMITTED

^ JURISDICTION IN MULTIPLE COUNTIES

## TOTAL ARRESTS BY COUNTY

TOTAL ARRESTS		INDEX ARRESTS								NON-INDEX ARRESTS																	OTHER		GRAND TOTAL - Adults (includes age-unknown)	GRAND TOTAL - Juveniles (includes all ages 16 & under)	GRAND TOTAL All Ages																																																																																																																																																																																																																																																																																																																																																																																																																																																																																																																																																																																																																																																																																																																																																																																																																																																																																																																																																																																																																																																																																																																																																																																																																																										
		Murder & Non-negligent Manslaughter	Rape (includes attempt)	Robbery	Assault-Aggravated	Burglary	Larceny	Motor Vehicle Theft	Arson	INDEX TOTAL	Negligent Manslaughter	Assault (non-aggravated)	Forgery & Counterfeiting	Fraud	Embezzlement	Stolen Property	Vandalism	Weapons (carry, possession, etc.)	Prostitution & Common Law Vice	Sex Offenses (except rape & prostitution)	Narcotic Laws	Gambling	Family & Children	Driving Under Influence Alcohol or Narcotics	Liquor Laws	Disorderly Conduct	All Other (includes drunkenness & vagrancy)	NON-INDEX TOTAL				Curfew & Loitering	Runaways																																																																																																																																																																																																																																																																																																																																																																																																																																																																																																																																																																																																																																																																																																																																																																																																																																																																																																																																																																																																																																																																																																																																																																																																																																								
Agency																																																																																																																																																																																																																																																																																																																																																																																																																																																																																																																																																																																																																																																																																																																																																																																																																																																																																																																																																																																																																																																																																																																																																																																																																																																																									

\*\* COUNTY DATA INCOMPLETE DUE TO INCOMPLETE JURISDICTION REPORTING

\* NO DATA SUBMITTED

# TOTAL ACTUAL OFFENSES BY COUNTY

TOTAL ACTUAL OFFENSES	MONTHS REPORTED	INDEX OFFENSES								NON-INDEX OFFENSES																		NON-INDEX TOTAL	GRAND TOTAL
		Murder & Non-negligent Manslaughter	Rape	Robbery	Assault-Aggravated	Burglary	Larceny	Motor Vehicle Theft	Arson	INDEX TOTAL	Negligent Manslaughter	Assault (non-aggravated)	Forgery & Counterfeiting	Fraud	Embezzlement	Stolen Property	Vandalism	Weapons (carry, possession, etc.)	Prostitution & Common Law Vice	Sex Offenses (except rape & prostitution)	Narcotic Laws	Gambling	Family & Children	Driving Under Influence Alcohol or Narcotics	Liquor Laws	Disorderly Conduct	All Other (includes drunkenness & vagrancy)		
Agency																													
JACKSON CO.																													
1988 **		7	145	167	907	1508	4297	384	82	7497	2	2760	196	351	58	143	3092	125	8	242	760	0	2	649	490	1529	3613	14020	21517
1989		8	146	126	970	1408	4224	410	72	7364	2	3119	157	298	51	132	3076	111	5	267	929	2	2	801	405	1564	4593	15514	22878
STATE POLICE	12	5	21	4	176	111	190	28	8	543	0	127	5	19	7	12	194	18	1	32	239	1	1	144	146	156	684	1786	2329
SHERIFF	12	1	31	11	70	177	527	27	22	866	0	214	15	18	3	12	302	7	1	37	38	0	0	133	28	127	437	1372	2238
BLACKMAN TWP	12	0	6	5	25	93	480	24	8	641	1	101	1	42	8	6	212	4	0	5	37	0	0	81	14	188	168	888	1509
COLUMBIA TWP	12	0	0	0	3	10	48	4	0	65	0	13	0	30	0	0	27	1	0	3	0	0	0	2	4	11	19	110	175
CONCORD	12	0	0	0	1	7	14	2	0	24	0	3	1	1	0	0	14	1	0	0	0	0	0	11	1	7	10	49	73
HENRIETTA TWP	12	0	0	0	1	3	15	1	0	20	0	2	0	0	0	0	7	1	0	1	1	0	0	5	2	6	11	36	56
JACKSON	12	1	80	96	611	781	2092	253	31	3945	1	2413	126	126	27	90	1819	76	3	164	591	0	1	212	151	880	2882	9562	13507
LEONI TWP	12	1	6	6	36	61	370	23	1	504	0	70	4	31	4	5	162	2	0	8	5	1	0	64	2	53	158	569	1073
NAPOLEON TWP	12	0	0	1	12	23	95	11	0	142	0	41	0	3	0	1	66	0	0	4	7	0	0	46	40	28	57	293	435
NORVELL TWP	12	0	0	0	2	13	28	1	1	45	0	7	0	1	0	0	28	0	0	0	0	0	0	1	2	17	10	66	111
PARMA SANDSTONE	12	0	0	1	3	20	32	5	0	61	0	4	0	12	0	1	24	0	0	2	4	0	0	26	2	6	16	97	158
SPRING ARBOR TWP	12	0	0	0	3	10	28	3	0	44	0	7	2	3	0	2	18	0	0	0	2	0	0	18	3	8	21	84	128
SPRINGPORT VILL TWP	12	0	0	0	2	8	15	1	1	27	0	4	0	0	0	0	12	1	0	0	4	0	0	10	7	4	16	58	85
SUMMIT TWP	12	0	2	2	24	87	285	25	0	425	0	111	3	10	2	2	186	0	0	11	1	0	0	47	3	72	97	545	970
WATERLOO TWP	12	0	0	0	1	4	5	2	0	12	0	2	0	2	0	1	5	0	0	0	0	0	0	1	0	1	7	19	31
KALAMAZOO CO.																													
1988 **		17	173	347	1365	2710	10175	570	138	15495	11	4047	237	739	139	173	4604	165	78	389	853	3	1	1659	362	2208	5246	20914	36409
1989 **		13	182	400	1483	2633	10301	758	106	15876	3	3977	413	1262	182	216	4563	138	84	472	1154	7	0	1444	312	2136	4812	21175	37051
STATE POLICE	12	0	5	0	5	7	34	2	3	56	0	6	1	10	2	25	18	2	0	1	81	3	0	28	15	18	80	290	346
SHERIFF	12	1	31	25	60	483	1437	98	6	2141	0	383	29	49	39	6	607	24	0	66	112	0	0	449	96	199	1375	3434	5575
AUGUSTA	12	0	0	0	4	1	6	1	0	12	0	2	1	5	0	1	2	0	0	0	0	0	0	4	2	0	12	29	41
CHARLESTON TWP	12	0	0	0	0	0	2	0	0	2	0	0	0	0	0	0	0	0	0	0	0	0	0	0	0	0	0	0	2
GALESBURG	12	0	0	0	0	3	25	1	0	29	0	4	2	6	0	0	19	0	0	0	0	0	0	1	1	0	12	45	74
KALAMAZOO	12	12	119	325	1258	1626	5231	511	75	9157	3	2860	210	649	56	141	2134	87	83	302	805	4	0	447	104	1467	2769	12121	21278
KALAMAZOO TWP	12	0	11	26	66	180	621	57	3	964	0	248	18	38	9	4	332	9	0	21	20	0	0	197	2	34	68	1000	1964
PARCHMENT	12	0	0	1	2	4	57	2	0	66	0	7	2	0	1	1	18	0	1	2	1	0	0	25	5	2	19	84	150
PORTAGE	12	0	15	21	78	253	1970	74	10	2421	0	347	146	363	73	12	930	9	0	66	85	0	0	192	42	12	208	2485	4906
RICHLAND	7	0	0	0	0	0	5	0	0	5	0	0	0	5	0	2	2	0	0	0	0	0	0	1	6	0	1	17	22
ROSS TWP	11	0	0	0	0	49	27	1	0	77	0	4	1	3	0	1	21	0	0	2	1	0	0	3	5	12	8	61	138
SCHOOLCRAFT	12	0	0	0	2	7	27	2	0	38	0	3	1	2	0	0	14	0	0	1	0	0	0	25	7	2	7	62	100
VICKSBURG	12	0	0	2	2	5	133	0	1	143	0	44	1	85	1	2	54	3	0	1	11	0	0	36	12	3	126	379	522
WESTERN MICH UNIV	12	0	1	0	6	15	726	9	8	765	0	69	1	47	1	21	412	4	0	10	38	0	0	36	15	387	127	1168	1933
KALKASKA CO.																													
1988		0	19	4	16	184	361	21	2	607	2	113	6	160	3	7	169	4	0	27	31	0	21	172	27	92	347	1181	1788
1989		1	16	1	30	170	340	16	4	578	3	158	10	251	8	10	161	4	0	26	48	1	20	143	23	94	451	1411	1989
STATE POLICE	12	0	5	0	6	27	25	1	4	68	0	15	2	18	0	4	9	2	0	3	26	1	0	27	8	17	79	211	279
SHERIFF	12	0	9	1	20	116	188	10	0	344	3	107	3	97	0	5	104	2	0	19	14	0	20	93	9	63	302	841	1185
KALKASKA	12	1	2	0	4	27	127	5	0	166	0	36	5	136	8	1	48	0	0	4	8	0	0	23	6	14	70	359	525
KENT CO.																													
1988 **		28	405	620	1862	5976	17251	2000	214	28356	7	5711	292	2094	201	232	9197	299	405	404	1502	17	272	2616	1258	6311	8049	38867	67223
1989 **		20	439	742	1830	5810	17143	2344	164	28492	1	6264	505	2886	258	269	9184	339	294	459	1850	4	260	2365	1033	6820	8948	41739	70231
STATE POLICE	12	0	21	5	30	163	610	35	6	870	0	70	9	135	15	12	178	6	0	25	75	1	0	188	90	94	533	1431	2301
SHERIFF	12	0	51	37	104	728	2661	219	11	3811	0	864	11	605	18	15	1394	14	2	154	349	0	0	488	205				

# TOTAL ARRESTS BY COUNTY

TOTAL ARRESTS	INDEX ARRESTS										NON-INDEX ARRESTS																	OTHER		GRAND TOTAL - Adults (includes age-unknown)	GRAND TOTAL - Juveniles (includes all ages 16 & under)	GRAND TOTAL All Ages	
	Murder & Non-negligent Manslaughter	Rape (includes attempts)	Robbery	Assault-Aggravated	Burglary	Larceny	Motor Vehicle Theft	Arson	INDEX TOTAL	Negligent Manslaughter	Assault (non-aggravated)	Forgery & Counterfeiting	Fraud	Embezzlement	Stolen Property	Vandalism	Weapons (carry, possession, etc.)	Prostitution & Common Law vice	Sex Offenses (except rape & prostitution)	Narcotic Laws	Gambling	Family & Children	Driving Under Influence Alcohol or Narcotics	Liquor Laws	Disorderly Conduct	All Other (includes drunkenness & vagrancy)	NON-INDEX TOTAL	Curfew & Loitering	Runaways				
Agency																																	
JACKSON CO.																																	
1988 **	2	24	31	136	127	432	52	12	816	0	264	55	80	13	51	46	135	5	47	497	0	3	619	665	641	2283	5454	32	46	5538	810	6348	
1989	7	33	26	184	113	434	39	3	839	1	562	47	58	17	33	99	120	4	70	702	0	2	772	658	591	2645	6381	32	31	6548	735	7283	
STATE POLICE	12	7	4	0	16	26	34	8	97	0	13	1	4	1	3	11	15	0	15	146	0	1	141	255	15	459	1080	0	12	1121	68	1189	
SHERIFF	12	0	0	3	17	12	19	2	53	0	9	1	1	0	4	4	2	0	0	16	0	0	142	45	35	323	582	0	0	628	7	635	
BLACKMAN TWP	12	0	2	1	7	6	28	1	45	0	3	0	1	0	2	2	0	0	2	8	0	0	76	16	25	299	434	0	0	444	35	479	
COLUMBIA TWP	12	0	0	0	0	0	3	0	3	0	0	0	0	0	0	0	0	0	0	0	0	0	2	1	1	7	11	0	0	12	2	14	
CONCORD	12	0	0	0	1	0	0	0	1	0	0	0	0	0	0	0	0	0	0	0	0	0	12	0	0	6	18	0	0	19	0	19	
HENRIETTA TWP	12	0	0	0	1	0	0	0	1	0	0	0	0	0	0	0	0	0	0	0	0	0	4	2	0	8	14	0	0	15	0	15	
JACKSON	12	0	27	18	125	69	306	24	560	1	526	44	49	16	21	78	100	4	52	508	0	1	214	245	472	1284	3615	32	19	3636	590	4226	
LEONI TWP	12	0	0	1	10	6	37	1	57	0	2	1	3	0	2	0	0	0	1	9	0	0	48	1	21	121	209	0	0	252	14	266	
NAPOLEON TWP	12	0	0	0	2	0	1	0	3	0	3	0	0	0	0	1	2	0	0	6	0	0	45	70	11	38	176	0	0	168	11	179	
NORVELL TWP	12	0	0	0	1	0	0	0	1	0	0	0	0	0	0	0	0	0	0	0	0	1	1	0	4	6	0	0	7	0	7		
PARMA SANDSTONE	12	0	0	0	0	0	0	0	0	0	0	0	0	0	0	0	0	0	0	4	0	0	27	0	2	11	44	0	0	44	0	44	
SPRING ARBOR TWP	12	0	0	0	0	0	0	0	0	0	0	0	0	0	0	0	0	0	0	2	0	0	16	2	1	16	37	0	0	37	0	37	
SPRINGPORT VILL TWP	12	0	0	0	1	0	0	3	4	0	0	0	0	0	0	0	1	0	0	3	0	0	9	18	2	13	46	0	0	46	4	50	
SUMMIT TWP	12	0	0	1	3	4	6	0	14	0	6	0	0	0	1	3	0	0	0	0	0	0	34	2	6	53	105	0	0	115	4	119	
WATERLOO TWP	12	0	0	0	0	0	0	0	0	0	0	0	0	0	0	0	0	0	0	0	0	0	1	0	0	3	4	0	0	4	0	4	
KALAMAZOO CO.																																	
1988 **	8	32	62	457	241	1325	71	27	2223	3	936	67	113	28	54	263	158	74	73	424	0	1	1558	239	447	1905	6343	32	403	7005	1996	9001	
1989 **	23	33	100	471	294	1590	96	18	2625	3	987	88	154	72	128	380	136	81	96	711	2	1	1342	186	471	1804	6642	13	461	7308	2433	9741	
STATE POLICE	12	0	1	0	1	2	2	0	6	0	1	2	2	2	18	1	2	0	1	35	0	0	26	28	0	59	177	0	5	181	7	188	
SHERIFF	12	0	0	4	13	9	215	9	251	0	58	1	0	9	1	5	16	0	3	31	0	0	391	27	9	512	1063	0	0	1266	48	1314	
AUGUSTA	12	0	0	0	2	1	0	0	3	0	0	0	0	0	0	0	0	0	0	0	0	0	3	2	0	11	16	0	0	19	0	19	
CHARLESTON TWP	12	0	0	0	0	0	0	0	0	0	0	0	0	0	0	0	0	0	0	0	0	0	0	0	0	0	0	0	0	0	0	0	
GALESBURG	12	0	0	0	0	0	0	0	0	0	0	0	0	0	0	0	0	0	0	0	0	0	1	4	0	0	5	0	0	5	0	5	
KALAMAZOO	12	23	25	84	416	210	824	72	1668	3	757	67	104	38	102	295	93	79	75	577	2	0	419	48	458	1022	4139	13	381	4348	1853	6201	
KALAMAZOO TWP	12	0	3	7	18	39	62	3	132	0	84	5	17	0	3	26	12	0	5	22	0	1	188	1	2	35	401	0	0	437	96	533	
PARCHMENT	12	0	0	0	0	0	4	0	4	0	0	0	0	0	0	0	0	2	1	0	0	0	26	3	0	19	51	0	0	54	1	55	
PORTAGE	12	0	4	5	15	30	434	12	501	0	66	12	26	22	2	43	6	0	9	26	0	0	184	34	0	37	467	0	73	654	387	1041	
RICHLAND	7	0	0	0	0	0	1	0	1	0	0	0	1	0	0	0	0	0	0	0	0	0	1	3	0	0	5	0	0	6	0	6	
ROSS TWP	11	0	0	0	0	0	0	0	0	0	1	0	0	0	0	0	0	0	0	0	0	0	2	1	0	1	5	0	0	5	0	5	
SCHOOLCRAFT	12	0	0	0	3	1	12	0	16	0	2	0	1	0	0	1	1	0	1	0	0	0	27	6	0	1	40	0	2	47	11	58	
VICKSBURG	12	0	0	0	2	1	22	0	27	0	7	1	2	0	2	5	2	0	0	5	0	0	36	15	0	26	131	0	0	98	30	128	
WESTERN MICH UNIV	12	0	0	0	1	1	14	0	16	0	11	0	1	1	0	4	4	0	1	15	0	0	38	14	2	81	172	0	0	188	0	188	
KALKASKA CO.																																	
1988 **	0	10	4	8	36	39	3	0	100	0	27	2	16	2	2	15	2	0	6	16	0	22	170	49	10	189	528	3	12	567	76	643	
1989	1	1	1	12	34	48	1	2	100	0	32	1	38	4	4	6	7	0	5	33	0	20	135	31	6	229	551	0	9	613	47	660	
STATE POLICE	12	0	1	0	1	6	7	0	17	0	5	0	5	0	1	0	3	0	3	18	0	0	24	18	1	45	123	0	1	133	8	141	
SHERIFF	12	0	0	1	6	21	18	0	46	0	16	1	13	0	1	4	3	0	2	8	0	20	88	4	0	133	293	0	6	319	26	345	
KALKASKA	12	1	0	0	5	7	23	1	37	0	11	0	20	4	2	2	1	0	0	7	0	0	23	9	5	51	135	0	2	161	13	174	
KENT CO.																																	
1988 **	24	115	138	439	672	3081	262	21	4752	4	1155	107	1060	98	222	553	217	375	192	1329	56	35	2123	2082	1130	2949	13697	237	444				

# TOTAL ACTUAL OFFENSES BY COUNTY

TOTAL ACTUAL OFFENSES	MONTHS REPORTED	INDEX OFFENSES								NON-INDEX OFFENSES																NON-INDEX TOTAL	GRAND TOTAL		
		Murder & Non-negligent Manslaughter	Rape	Robbery	Assault-Aggravated	Burglary	Larceny	Motor Vehicle Theft	Arson	INDEX TOTAL	Negligent Manslaughter	Assault (non-aggravated)	Forgery & Counterfeiting	Fraud	Embezzlement	Stolen Property	Vandalism	Weapons (carry, possession, etc.)	Prostitution & Common Law Vice	Sex Offenses (except rape & prostitution)	Narcotic Laws	Gambling	Fam. & Children	Driving Under Influence Alcohol or Narcotics	Liquor Laws			Disorderly Conduct	All Other (includes drunkenness & vagrancy)
Agency																													
KEMENAM CO.																													
1988 **		0	0	0	23	25	32	1	6	87	0	5	0	7	0	2	16	0	0	3	0	0	0	10	3	5	14	65	152
1989 **		0	0	0	3	14	34	0	1	52	0	8	0	0	0	0	26	0	0	1	1	0	0	14	1	7	7	65	117
STATE POLICE	12	0	0	0	3	6	16	0	0	25	0	8	0	0	0	0	4	0	0	1	1	0	0	9	0	6	6	35	60
SHERIFF	11	0	0	0	0	8	18	0	1	27	0	0	0	0	0	0	22	0	0	0	0	0	5	1	1	1	30	57	
LAKE CO.																													
1988		0	12	0	35	257	241	24	9	578	0	81	2	24	0	11	162	12	0	8	22	0	0	70	17	61	65	535	1113
1989		1	7	7	33	398	198	20	12	676	1	81	5	58	2	7	129	5	0	6	46	1	1	42	16	50	56	506	1182
STATE POLICE	12	0	3	0	1	41	22	1	3	71	0	16	2	7	2	0	13	0	0	1	4	1	0	4	10	6	18	84	155
SHERIFF	12	1	4	7	32	357	176	19	9	605	1	65	3	51	0	7	116	5	0	5	42	0	1	38	6	44	38	422	1027
LAPEER CO.																													
1988 **		2	46	6	106	411	1096	78	24	1769	1	315	18	134	1	21	704	7	0	51	102	2	11	511	215	190	624	2907	4676
1989 **		2	42	5	168	439	1206	94	38	1994	0	345	13	156	10	29	708	9	0	86	76	0	17	464	187	221	609	2930	4924
STATE POLICE	12	1	39	0	44	56	147	23	20	330	0	107	6	58	6	17	127	3	0	31	55	0	1	144	116	72	361	1104	1434
SHERIFF	12	1	2	3	114	303	606	58	13	1100	0	117	3	32	0	7	416	2	0	35	10	0	16	179	38	72	153	1080	2180
ALMONT	12	0	0	0	1	7	40	2	3	53	0	16	0	11	0	1	24	2	0	1	2	0	0	37	5	3	16	118	171
BROWN CITY	12	0	0	0	0	0	0	0	0	0	0	0	0	0	0	0	0	0	0	0	0	0	0	0	0	0	0	0	0
DRYDEN TWP	12	0	0	0	3	10	30	1	0	44	0	8	0	1	0	0	25	1	0	5	0	0	0	1	0	1	4	46	90
INLAY CITY	12	0	0	0	2	32	245	4	1	284	0	41	4	49	1	1	81	0	0	7	8	0	0	27	26	59	59	363	647
LAPEER	12	0	1	1	4	27	132	4	1	170	0	52	0	3	3	2	29	1	0	7	1	0	0	74	1	13	9	195	365
LAPEER TWP	12	0	0	1	0	4	6	2	0	13	0	4	0	2	0	1	3	0	0	0	0	0	0	2	1	1	7	21	34
OTTER LAKE	1	0	0	0	0	0	0	0	0	0	0	0	0	0	0	0	3	0	0	0	0	0	0	0	0	0	0	3	3
LEELANAU CO.																													
1988		0	2	0	8	37	190	13	11	261	0	36	3	89	0	2	68	0	1	13	12	0	1	94	16	43	231	609	870
1989		0	4	1	3	33	145	5	1	192	0	33	2	37	1	0	52	3	0	4	5	0	0	63	16	29	230	475	667
STATE POLICE	12	0	3	1	0	6	20	2	0	32	0	4	0	7	1	0	5	1	0	0	1	0	0	7	4	5	16	51	83
SHERIFF	12	0	1	0	3	27	125	3	1	160	0	29	2	30	0	0	47	2	0	4	4	0	0	56	12	24	214	424	584
LENAXE CO.																													
1988 **		0	35	23	105	587	2101	122	23	2996	0	763	20	158	16	19	1347	22	0	116	169	1	64	617	189	360	971	4832	7828
1989 **		2	37	15	74	500	2035	107	23	2793	0	781	23	192	27	22	1424	16	0	164	145	0	122	581	188	360	982	5027	7820
STATE POLICE	12	0	20	2	6	68	135	23	6	260	0	73	4	40	3	9	106	7	0	29	30	0	0	152	68	110	337	968	1228
SHERIFF	12	1	16	4	28	205	468	37	8	767	0	171	1	27	0	5	356	0	0	19	40	0	92	114	7	33	276	1141	1908
ADRIAN	12	1	0	8	28	145	1049	32	9	1272	0	449	15	66	24	2	678	4	0	109	26	0	29	172	50	75	2	1701	2973
BLISSFIELD	12	0	0	1	2	18	76	4	0	101	0	18	1	22	0	0	49	0	0	2	0	0	0	7	13	39	45	196	297
CAMBRIDGE TWP	12	0	0	0	2	3	24	1	0	30	0	1	0	1	0	0	25	0	0	0	0	0	0	2	0	0	6	35	65
CLINTON	12	0	0	0	3	13	74	2	0	92	0	13	0	3	0	3	56	0	0	2	6	0	1	32	8	23	83	230	322
HUDSON	10	0	0	0	0	9	35	3	0	47	0	16	0	2	0	0	22	0	0	0	3	0	0	31	1	4	9	88	135
MORENCI	12	0	0	0	1	17	62	2	0	82	0	24	0	27	0	3	75	1	0	3	1	0	0	6	10	72	183	405	487
TECUMSEH	12	0	1	0	4	22	112	3	0	142	0	16	2	4	0	0	57	4	0	0	39	0	0	65	31	4	41	263	405
WOODSTOCK TWP	12	0	0	0	0	0	0	0	0	0	0	0	0	0	0	0	0	0	0	0	0	0	0	0	0	0	0	0	0
LIVINGSTON CO.																													
1988 **		3	41	24	144	713	1998	141	35	3099	1	483	36	393	20	75	1334	23	1	79	203	0	79	633	284	323	1231	5198	8297
1989 **		0	55	11	193	622	2088	180	28	3177	2	496	39	419	23	60	1546	23	0	84	295	1	92	587	292	297	1543	5799	8976
STATE POLICE	12	0	30	7	81	184	431	55	12	800	2	153	13	74	6	27	428	5	0	20	122	1	0	201	128	108	740	2028	2828
SHERIFF	12	0	17	1	54	214	640	35	5	966	0	100	8	69	8	11	443	6	0	18	57	0	92	140	40	40	378	1410	2376
BRIGHTON	12	0	1	1	11	23	351	30	1	418	0	64	4	170	3	1	186	3	0	4	31	0	0	31	26	23	84	630	1048
GREEN OAK TWP	12	0	0	1	11	52	125	19	2	210	0	21	0	7	0	0	91	0	0	4	19	0	0	29	20	22	28	241	451
HAMBURG TWP	12	0	2	0	20	55	101	13	1	192	0	24	2	17	0	18	123	1	0	5	35	0	0	107	31	4	121	488	680
HOWELL	12	0	5	1	11	83	394	19	7	520	0	122	9	75	6	3	248	7	0	32	25	0	0	52	35	90	136	840	1360
KENSINGTON METRO PK	0	0	0	0	0	0	0	0	0	0	0	0	0	0	0	0	0	0	0	0	0	0	0	0	0	0	0	0	0
PINCKNEY	12	0	0	0	3	10	44	8	0	65	0	11	2	7	0	0	23	1	0	1	3	0	0	21	12	10	55	146	211
UNADILLA TWP	9	0	0	0	2	1	2	1	0	6	0	1	1	0	0	0	4	0	0	0	3	0	0	6	0	0	1	16	22
LUCE CO.																													
1988		0	5	0	6	61	114	14	0	200	0	58	10	40	0	2	64	0	0	12	4	0	0	46	28	39	88	391	591



## TOTAL ARRESTS BY COUNTY

TOTAL ARRESTS		INDEX ARRESTS									NON-INDEX ARRESTS																				OTHER		GRAND TOTAL - Adults (includes age-unknown)	GRAND TOTAL - Juveniles (includes all ages 16 & under)	GRAND TOTAL All Ages																																																																																																																																																																																																																																																																																																																																																																																																																																																																																																																																																																																																																																																																																																																																																																																																																																																																																																																																																																																																																																																																																												
		Murder & Non-negligent Manlaughter	Rape (includes attempts)	Robbery	Assault-Aggravated	Burglary	Larceny	Motor Vehicle Theft	Arson	INDEX TOTAL	Negligent Manlaughter	Assault (Non-aggravated)	Forgery & Counterfeiting	Fraud	Embezzlement	Stolen Property	Vandalism	Weapons (carry, possession, etc.)	Prostitution & Common Law Vice	Sex Offenses (except rape & prostitution)	Narcotic Laws	Gambling	Family & Children	Driving Under Influence Alcohol or Narcotics	Liquor Laws	Disorderly Conduct	All Other (includes drunkenness & vagrancy)	NON-INDEX TOTAL	Curfew & Loitering	Runaways																																																																																																																																																																																																																																																																																																																																																																																																																																																																																																																																																																																																																																																																																																																																																																																																																																																																																																																																																																																																																																																																																																	
Agency																																																																																																																																																																																																																																																																																																																																																																																																																																																																																																																																																																																																																																																																																																																																																																																																																																																																																																																																																																																																																																																																																																																															

\*\* COUNTY DATA INCOMPLETE DUE TO INCOMPLETE JURISDICTION REPORTING

\* NO DATA SUBMITTED

^ JURISDICTION IN MULTIPLE COUNTIES

# TOTAL ACTUAL OFFENSES BY COUNTY

TOTAL ACTUAL OFFENSES	MONTHS REPORTED	INDEX OFFENSES										NON-INDEX OFFENSES																	NON-INDEX TOTAL	GRAND TOTAL	
		Murder & Non-negligent Manslaughter	Rape	Robbery	Assault-Aggravated	Burglary	Larceny	Motor Vehicle Theft	Arson	INDEX TOTAL	Negligent Manslaughter	Assault (non-aggravated)	Forgery, & Counterfeiting	Fraud	Embezzlement	Stolen Property	Vandalism	Weapons (carry possession etc.)	Prostitution & Common Law Vice	Sex Offenses (except rape & prostitution)	Narcotic Laws	Gambling	Family & Children	Driving Under Influence Alcohol or Narcotics	Liquor Laws	Disorderly Conduct	All Other (includes drunkenness & vagrancy)				
		Agency																													
CONT'D FROM PREV. PAGE																															
LUCE CO.																															
1989		0	3	0	12	58	99	6	2	180	0	60	2	50	4	0	53	2	0	3	12	0	0	55	26	38	114	419	599		
STATE POLICE	12	0	2	0	7	44	54	3	1	111	0	36	2	8	2	0	25	2	0	0	11	0	0	29	15	21	78	229	340		
SHERIFF	12	0	1	0	2	4	18	0	0	25	0	6	0	42	1	0	9	0	0	3	0	0	1	1	1	24	88	113			
NEHBERRY	12	0	0	0	3	10	27	3	1	44	0	18	0	0	1	0	19	0	0	0	1	0	0	25	10	16	12	102	146		
MACINAC CO.																															
1988		1	6	0	26	159	640	25	2	859	0	108	5	69	2	15	174	4	0	21	64	0	1	106	108	121	227	1025	1884		
1989		0	9	1	31	143	618	10	2	814	0	98	8	62	1	13	142	5	0	13	50	0	3	120	122	96	229	962	1776		
STATE POLICE	12	0	6	0	13	74	87	6	2	188	0	34	3	16	1	3	35	3	0	6	37	0	1	69	66	26	91	391	579		
SHERIFF	12	0	0	1	4	29	23	1	0	58	0	13	1	13	0	7	41	1	0	1	5	0	2	26	18	3	21	152	210		
MACKINAC ISLAND	12	0	3	0	5	18	407	0	0	433	0	23	2	16	0	1	15	0	0	3	5	0	0	0	26	33	69	193	626		
ST IGNACE	12	0	0	0	9	22	101	3	0	135	0	28	2	17	0	2	51	1	0	3	3	0	0	25	12	34	48	226	361		
MACOMB CO.																															
1988 **		19	205	674	1333	6105	21472	4948	224	34980	2	6002	133	1615	158	1036	12259	318	43	636	1439	31	399	4183	965	11312	11585	52120	87100		
1989 **		15	193	644	1423	5874	20870	5262	194	34575	0	5881	162	1500	211	708	11086	297	54	600	1562	16	327	3844	1067	10586	12530	50431	85006		
STATE POLICE	12	0	18	8	43	111	346	45	15	586	0	111	3	111	9	38	298	8	3	40	186	1	0	455	243	147	1138	2791	3377		
SHERIFF	12	0	0	0	0	0	0	0	0	0	0	0	0	0	0	0	0	0	0	0	0	0	0	0	0	0	0	0	0		
ARMADA	12	0	0	0	0	0	7	32	6	45	0	7	0	6	0	1	25	0	0	1	0	0	0	15	16	10	7	88	133		
CENTERLINE	12	0	5	10	26	58	443	119	0	661	0	116	10	65	8	22	312	3	0	9	6	2	4	182	3	128	400	1270	1931		
CHESTERFIELD TWP	12	1	6	5	7	233	670	85	1	1008	0	139	1	51	2	4	711	2	0	17	10	0	0	91	17	638	330	2013	3021		
CLINTON TWP	12	0	0	0	0	0	0	0	0	0	0	0	0	0	0	0	0	0	0	0	0	0	0	0	0	0	0	0	0		
EAST DETROIT	12	1	22	95	105	333	1535	426	6	2523	0	290	4	118	4	80	749	109	3	29	211	2	158	261	209	652	1469	4348	6871		
FRASER	12	1	5	12	30	108	525	56	3	740	0	133	4	63	4	6	307	8	0	16	48	1	0	295	6	140	13	1044	1784		
GROSSE PTE SHORES	12	0	0	0	0	0	0	0	0	0	0	0	0	0	0	0	0	0	0	0	0	0	0	0	0	0	0	0	0		
MACOMB COMM COLLEGE	12	0	0	1	0	8	151	8	0	168	0	14	0	1	0	0	53	0	0	7	0	0	0	0	1	16	17	109	277		
MEMPHIS	12	0	0	0	0	2	6	0	0	8	0	0	0	0	0	0	3	0	0	0	1	0	0	15	0	0	0	19	27		
METRO BEACH	12	0	0	0	1	0	26	3	0	30	0	7	1	0	0	4	26	2	0	9	12	0	0	48	11	49	44	213	243		
MOUNT CLEMENS	12	5	6	84	178	401	1074	153	15	1916	0	490	16	75	19	70	660	20	6	38	104	5	31	315	100	895	1146	3991	5907		
NEW BALTIMORE	12	0	1	3	3	75	170	26	4	282	0	20	0	3	3	2	113	0	0	3	8	0	0	39	1	32	52	276	558		
NEW HAVEN	12	0	1	0	10	32	112	2	0	157	0	45	0	2	0	7	105	1	0	2	4	0	0	28	4	59	119	376	533		
RICHMOND	12	0	0	1	6	11	142	8	6	174	0	45	1	20	0	5	91	3	0	5	3	0	0	38	13	72	100	396	570		
ROME	12	0	1	0	9	21	108	6	2	147	0	45	1	60	1	5	78	0	0	4	10	0	0	60	38	58	96	456	603		
ROSEVILLE	12	1	25	68	143	604	3482	661	10	4994	0	970	8	302	27	55	1383	47	2	76	111	0	53	258	35	2520	282	6139	11133		
SHELBY TWP	12	0	1	16	80	222	1022	191	21	1653	0	166	2	37	4	24	671	2	0	26	25	0	0	77	10	152	231	1427	3080		
ST CLAIR SHORES	12	0	5	43	89	706	2100	432	12	3387	0	458	32	211	18	49	1261	22	2	42	224	1	63	427	61	2299	3565	8737	12124		
STERLING HEIGHTS	12	3	33	47	262	922	3996	746	47	6056	0	1566	16	184	54	122	2124	19	0	126	242	1	0	534	174	2123	2558	9843	15899		
STONE CREEK METRO	12	0	0	0	1	7	9	3	0	20	0	9	0	0	1	0	16	0	0	4	6	0	0	9	86	12	33	176	196		
UTICA	12	0	1	0	11	47	261	25	2	347	0	46	0	56	2	15	133	1	3	8	17	0	0	104	2	62	323	772	1119		
WARREN	12	3	63	251	419	1866	4760	2261	50	9673	0	1204	63	135	55	199	1965		35	138	334	3	18	582	37	522	607	5947	15620		
MANISTEE CO.																															
1988		0	8	4	26	196	423	20	7	684	0	158	3	82	3	9	296	6	0	25	39	0	1	165	114	83	223	1207	1891		
1989		2	14	3	31	214	419	26	9	718	0	163	6	57	5	10	303	3	0	21	54	0	4	138	59	61	231	1115	1833		
STATE POLICE	12	0	12	0	5	91	77	7	4	196	0	41	4	13	2	2	54	2	0	8	19	0	0	63	13	29	82	332	528		
SHERIFF	12	1	1	0	17	72	142	6	2	241	0	38	0	13	1	7	85	1	0	7	18	0	4	50	15	5	51	295	536		
MANISTEE	12	1	1	3	9	51	200	13	3	281	0	84	2	31	2	1	164	0	0	6	17	0	0	25	31	27	98	488	769		
MARQUETTE CO.																															
1988 **		3	28	7	93	357	1675	105	16	2284	0	377	22	1066	6	20	968	23	0	91	94	1	7	463	268	647	1616	5669	7953		
1989 **		0	57	11	84	311	1618	93	16	2240	0	487	32	1148	17	23	1012	16	0	73	107	0	1	455	196	697	1608	5872	8112		
STATE POLICE	12	0	26	2	31	77	181	20	6	337	0	137	14	67	3	3	122	4	0	31	66	0	0	60	55	120	190	872	1209		
SHERIFF	12	0	2	1	4	63	166	9	0	245	0	68	0	847	0	1	109	2	0	4	8	0	1	62	20	49	770	1941	2186		
CHOCOLAY TWP	12	0	0	0	2	18	46	10	0	76	0	12	0	39	1	0	72	2	0	3	2	0	0	46	18	47	124	366	442		
FORSYTH TWP	12	0	0	0	0	7	47	1	0	55	0	14	1	1	1	4	18	2	0	2	1	0	0	30	5	3	12	94	149		
ISHPEMING	12	0	6	4	13	27	170	8	1	229	0	75	0	11	2	0	140	2	0	5	13	0	0	54	28	96	66	492	721		
ISHPEMING TWP	1	0	0	0	0	0	2	0	0	2	0	0	0	1	0	0	0	0	0	0	0	0	0	0	0	0	0	1	3		
MARQUETTE	12	0	19	3	22	96	755	36	5	936	0	107	13	68	10	3	332	2	0	22	7	0	0	115	29	132	257	1097	2033		

# TOTAL ARRESTS BY COUNTY

TOTAL ARRESTS	Agency	INDEX ARRESTS								NON-INDEX ARRESTS																		OTHER		GRAND TOTAL - Adults (includes age-unknown)	GRAND TOTAL - Juveniles (includes all ages 15 & under)	GRAND TOTAL All Ages	
		Murder & Non-negligent Manslaughter	Rape (includes attempt)	Robber.	Assault-Aggravated	Burglar.	Larcen.	Motor Vehicle Theft	Arson	INDEX TOTAL	Negligent Manslaughter	Assault (non-aggravated)	Forgery & Counterfeiting	Fraud	Embezzlement	Stolen Property	Vandalism	Weapons (carry, possession, etc.)	Prostitution & Common Law Vice	Sex Offenses (except rape & prostitution)	Narcotic Laws	Gambling	Family & Children	Driving Under Influence Alcohol or Narcotics	Liquor Laws	Disorderly Conduct	All Other (includes drunkenness & vagrancy)	NON-INDEX TOTAL	Curfew & Loitering				Runaways
CONT'D FROM PREV. PAGE																																	
LUCE CO.																																	
1989		0	0	0	5	7	12	1	0	25	0	12	1	8	2	0	7	4	0	1	7	0	0	54	44	18	38	196	0	7	195	33	228
STATE POLICE	12	0	0	0	3	7	11	1	0	22	0	7	1	6	2	0	3	3	0	1	6	0	0	24	32	6	22	118	0	5	128	17	145
SHERIFF	12	0	0	0	0	0	1	0	0	1	0	1	0	2	0	0	1	1	0	0	0	0	0	1	2	0	11	19	0	2	16	6	22
NEWBERRY	12	0	0	0	2	0	0	0	0	2	0	4	0	0	0	0	3	0	0	0	1	0	0	24	10	12	5	59	0	0	51	10	61
MACKINAC CO.																																	
1988		0	1	0	13	16	62	15	0	107	0	30	0	4	0	3	26	5	0	9	61	0	1	99	159	89	120	606	0	20	670	63	733
1989		1	0	1	17	23	40	5	0	87	0	18	6	11	0	4	16	6	0	4	55	0	2	114	232	49	91	608	0	8	664	39	703
STATE POLICE	12	1	0	0	5	17	7	5	0	35	0	6	1	6	0	2	8	3	0	2	40	0	0	67	158	11	45	349	0	7	365	26	391
SHERIFF	12	0	0	1	0	0	2	0	0	3	0	1	0	0	0	0	0	0	0	5	0	2	22	14	1	3	50	0	0	50	3	53	
MACKINAC ISLAND	12	0	0	0	5	5	19	0	0	24	0	5	0	2	0	0	1	0	0	2	8	0	3	0	47	26	26	117	0	0	145	1	146
ST. IGNALE	12	0	0	0	7	1	12	0	0	20	0	6	5	3	0	2	7	1	0	0	2	0	0	25	13	11	17	92	0	1	104	9	113
MACOMB CO.																																	
1988 **		15	57	160	432	371	3166	221	38	4460	2	809	46	236	60	399	567	332	52	121	967	39	46	3735	1109	1592	4298	14410	209	434	16391	3122	19513
1989 **		13	73	162	518	499	3468	313	38	5084	1	835	56	292	71	410	675	323	75	127	1285	12	35	3709	1194	1560	6175	16840	214	374	19361	3151	22512
STATE POLICE	12	0	3	3	13	12	33	4	5	73	0	10	1	43	4	13	30	10	3	8	110	1	0	458	426	20	950	2087	1	15	2090	86	2176
SHERIFF	* 0	0	0	0	0	0	0	0	0	0	0	0	0	0	0	0	0	0	0	0	0	0	0	0	0	0	0	0	0	0	0	0	
ARMADA	12	0	0	0	0	0	0	1	0	1	0	0	0	0	0	0	0	0	0	0	0	0	15	37	3	5	60	0	0	54	7	61	
CENTERLINE	12	0	1	2	7	5	60	2	0	77	0	10	0	12	1	8	6	3	0	0	4	2	2	188	2	15	373	626	0	0	686	17	703
CHESTERFIELD TWP	12	1	0	0	1	12	10	1	0	25	0	1	0	1	0	0	1	1	0	0	3	0	0	100	8	4	36	155	0	0	180	0	180
CLINTON TWP	* 0	0	0	0	0	0	0	0	0	0	0	0	0	0	0	0	0	0	0	0	0	0	0	0	0	0	0	0	0	0	0	0	
EAST DETROIT	12	0	3	11	27	15	214	10	1	281	0	25	0	7	0	70	20	91	7	2	188	7	0	261	265	378	1142	2459	23	0	2561	202	2763
FRASER	12	0	2	2	11	11	69	9	2	106	0	20	0	1	1	4	63	11	0	2	43	0	0	296	7	8	8	464	0	0	481	85	570
GROSSE PTE SHORES	* 0	0	0	0	0	0	0	0	0	0	0	0	0	0	0	0	0	0	0	0	0	0	0	0	0	0	0	0	0	0	0	0	
MACOMB COMM COLLEGE	12	0	0	0	2	0	2	0	0	4	0	0	0	0	0	0	1	0	0	0	0	0	0	0	4	7	12	0	0	10	6	16	
MEMPHIS	11	0	0	0	0	0	1	0	0	1	0	0	0	0	0	0	0	0	0	1	0	0	15	0	0	0	16	0	0	16	1	17	
METRO BEACH	12	0	0	0	1	0	0	1	0	2	0	1	0	0	0	2	3	3	0	6	21	0	0	47	21	46	45	195	0	0	191	6	197
MOUNT CLEMENS	12	4	3	8	40	44	152	8	0	259	0	96	10	15	4	23	57	15	4	11	112	0	4	315	119	217	971	1973	19	38	1942	347	2289
NEW BALTIMORE	12	0	0	0	1	6	15	1	0	23	0	1	0	0	0	0	2	0	0	0	0	0	0	26	1	4	10	44	0	0	63	4	67
NEW HAVEN	12	0	0	0	4	0	1	0	0	5	0	2	0	0	0	0	2	1	0	1	2	0	0	28	1	3	2	42	0	0	47	0	47
RICHMOND	12	0	0	0	6	0	9	3	0	18	0	3	0	3	0	3	8	2	0	2	2	0	0	38	24	5	48	138	1	3	143	17	160
ROMEO	12	0	2	0	4	2	13	2	1	24	0	16	0	11	0	8	3	0	0	0	12	0	0	65	70	9	82	276	9	4	263	50	313
ROSELVILLE	12	1	7	5	54	84	659	51	1	862	1	132	2	33	20	34	68	35	3	2	94	0	0	268	16	96	742	1546	150	167	1796	925	2725
SHELBY TWP	12	1	1	3	20	17	63	11	1	117	0	17	0	8	1	5	36	1	0	7	18	0	0	74	9	79	160	415	0	7	480	59	539
T CLAIR SHORES	12	1	2	12	33	46	166	24	4	288	0	96	9	20	2	27	52	11	1	6	53	1	0	257	14	96	64	709	8	50	689	366	1055
STERLING HEIGHTS	12	0	4	23	76	46	1008	31	14	1202	0	79	7	84	18	80	51	34	0	23	122	1	1	548	12	136	727	1923	0	0	2832	293	3125
STONEY CREEK METRO	12	0	0	0	0	0	0	0	0	0	0	1	0	0	1	0	2	0	0	0	6	0	0	10	105	9	36	173	0	0	167	3	170
UTICA	12	0	0	0	1	0	44	1	0	46	0	0	0	0	0	3	0	1	2	1	6	0	0	124	0	5	290	432	0	0	460	18	478
WARREN	12	5	45	93	217	199	949	153	9	1670	0	325	27	54	24	130	270	104	59	56	488	0	28	576	57	423	477	3098	3	90	4210	551	4861
MANISTEE CO.																																	
1988		0	3	0	15	27	65	5	2	117	0	30	1	17	2	2	12	5	0	7	20	0	0	151	159	38	144	588	1	9	651	64	715
1989		2	2	0	17	27	24	11	0	83	1	36	0	18	2	4	21	2	0	7	24	0	3	138	87	21	10	484	1	5	517	56	573
STATE POLICE	12	0	2	0	6	17	6	5	0	36	1	7	0	3	2	4	8	1	0	7	5	0	0	63	18	1	59	179	1	2	187	31	218
SHERIFF	12	2	0	0	6	3	6	0	0	19	0	8	0	2	0	0	3	1	0	0	9	0	3	50	21	1	19	117	0	0	130	6	136
MANISTEE	12	0	0	0	5	7	10	6	0	28	0	21	0	13	0	0	10	0	0	0	10	0	0	25	48	19	42	188	0	3	200	19	219
MARQUETTE CO.																																	
1988 **		0	8	2	36	79	374	40	8	547	0	59	8	53	3	6	71	16	0	10	39	0	2	414	256	171	360	1468	0	135	1728	422	2150
1989 **		0	13	2	38	95	321	30	5	504	0	104	9	55	6	3	50	15	0	23	76	0	1	407	184	150	368	1451	3	164	1693	429	2122
STATE POLICE	12	0	5	0	10	39	44	8	0	106	0	28	4	18	2	0	7	4	0	6	50	0	0	52	71	6	57	305	3	20	339	95	434
SHERIFF	12	0	1	1	4	6	36	1	0	49	0	23	0	3	0	0	5	1	0	0	4	0	1	56	17	1	137	248	0	17	278	36	314
CHOCOLAY TWP	12	0	0	0	1	0	0	1	0	2	0	3	0	1	0	0	1	2	0	1	0	0	0	47	4	1	1	61	0	0	63	0	63
FORSYTH TWP	12	0	0	0	0	1	5	0	0	6	0	4	0	1	0	1	2	1	0	2	1	0	0	29	4	0	5	50	0	1	49	8	57
ISHPEMING	12	0	1	0	7	2	8	1	0	19	0	9	0	3	0	0	3	2	0	1	9	0	0										



# TOTAL ACTUAL OFFENSES BY COUNTY

TOTAL ACTUAL OFFENSES	MONTHS REPORTED	INDEX OFFENSES										NON-INDEX OFFENSES																	GRAND TOTAL
		Murder & Non-negligent Manslaughter	Rape	Robbery	Assault-Aggravated	Burglary	Larceny	Motor Vehicle Theft	Arson	INDEX TOTAL	Negligent Manslaughter	Assault (non-aggravated)	Forgery & Counterfeiting	Fraud	Embezzlement	Stolen Property	Vandalism	Weapons (carry, possession, etc.)	Prostitution & Common Law Vice	Sex Offenses (except rape & prostitution)	Narcotic Laws	Gambling	Family & Children	Driving Under Influence Alcohol or Narcotics	Liquor Laws	Disorderly Conduct	All Other (includes drunkenness & vagrancy)	NON-INDEX TOTAL	
Agency																													
CONT'D FROM PREV. PAGE																													
MARQUETTE CO.																													
MARQUETTE CO AIRPORT	12	0	0	0	0	0	0	0	0	0	0	0	0	0	0	0	0	0	0	0	0	0	0	0	0	0	0	0	0
NEGAUNEE	12	0	2	0	6	16	71	4	3	102	0	42	4	106	0	3	89	2	0	3	9	0	0	63	28	168	172	689	791
NORTHERN MICH UNIV	12	0	2	1	4	7	218	5	7	244	0	32	0	5	0	7	110	0	0	3	0	0	21	13	70	9	270	514	
REPUBLIC TWP	11	0	0	0	2	0	12	0	0	14	0	0	0	3	0	2	20	0	0	0	1	0	0	4	0	12	8	50	64
RICHMOND TWP	* 0	0	0	0	0	0	0	0	0	0	0	0	0	0	0	0	0	0	0	0	0	0	0	0	0	0	0	0	0
MASON CO.																													
1988		1	13	2	20	232	881	37	3	1189	1	133	7	84	1	11	437	4	1	46	16	0	0	149	107	104	142	1243	2432
1989 **		0	16	1	27	337	723	32	6	1142	0	147	5	116	1	5	370	5	0	42	40	0	0	138	150	111	105	1235	2377
STATE POLICE	12	0	2	0	2	14	12	2	3	35	0	8	0	5	1	0	12	1	0	1	6	0	0	17	34	6	33	124	159
SHERIFF	12	0	10	0	16	220	287	18	1	552	0	58	3	32	0	4	138	3	0	27	12	0	0	92	74	38	47	528	1060
LUDINGTON	12	0	4	1	8	99	411	11	2	536	0	81	2	79	0	1	215	1	0	13	21	0	0	28	36	67	24	568	1104
SCOTTVILLE	11	0	0	0	1	4	13	1	0	19	0	0	0	0	0	0	5	0	0	1	1	0	0	1	6	0	1	15	34
MECOSTA CO.																													
1988		0	29	2	37	273	1393	40	6	1780	0	252	12	348	2	20	718	6	3	33	40	0	0	268	247	729	262	2940	4720
1989		1	31	4	46	309	1247	34	5	1677	0	270	18	415	4	3	613	14	1	37	66	0	4	241	170	812	274	2942	4619
STATE POLICE	12	0	12	1	0	57	29	3	0	102	0	20	2	18	1	1	40	2	1	5	7	0	0	22	23	8	47	197	299
SHERIFF	12	0	3	0	22	151	293	3	2	474	0	64	3	11	0	1	173	3	0	5	7	0	3	74	26	24	108	502	976
BIG RAPIDS	12	1	13	2	16	89	553	22	1	697	0	139	10	367	3	0	250	6	0	21	40	0	0	60	106	541	75	1618	2315
FERRIS STATE COLLEGE	12	0	3	1	5	12	372	6	2	404	0	47	3	19	0	1	150	3	0	6	12	0	1	85	15	239	44	625	1029
MENOMINEE CO.																													
1988		5	2	4	26	211	592	19	12	871	1	118	4	37	4	23	397	1	1	12	22	0	0	60	51	89	458	1278	2149
1989		0	16	2	16	250	646	24	6	960	0	181	12	24	0	14	382	4	0	27	27	0	0	68	47	84	433	1303	2263
STATE POLICE	12	0	11	0	2	102	95	6	5	221	0	68	3	12	0	4	164	3	0	12	15	0	0	49	32	17	92	411	632
SHERIFF	12	0	1	0	3	56	39	1	1	101	0	20	2	1	0	8	52	1	0	0	1	0	0	11	4	4	79	183	284
MENOMINEE	12	0	4	2	11	92	512	17	0	638	0	93	7	11	0	2	226	0	0	15	11	0	0	8	11	63	262	709	1347
MIDLAND CO.																													
1988 **		0	32	7	63	397	1719	58	25	2301	0	430	33	151	3	34	1001	8	0	62	65	1	0	295	83	262	395	2823	5124
1989 **		0	40	9	128	336	1715	77	16	2321	0	539	30	239	11	40	1011	16	0	75	51	2	0	394	114	509	578	3610	5931
STATE POLICE	12	0	3	0	2	3	20	1	0	29	0	5	0	4	2	7	7	0	0	3	13	1	0	7	9	5	19	82	111
SHERIFF	12	0	14	3	94	158	490	18	7	784	0	188	11	123	1	17	337	3	0	26	7	0	0	111	51	299	244	1418	2202
COLEMAN	12	0	1	0	10	8	43	1	0	63	0	20	1	8	0	3	36	1	0	4	3	1	0	10	4	6	45	142	205
MIDLAND	12	0	22	6	20	167	1155	56	9	1435	0	324	18	104	8	12	626	12	0	43	28	0	0	258	45	198	263	1938	3374
MIDLAND TWP	12	0	0	0	2	0	7	1	0	10	0	2	0	0	0	1	5	0	0	0	6	0	0	8	5	1	7	29	39
SAGINAW VAL ST COL	* 0	0	0	0	0	0	0	0	0	0	0	0	0	0	0	0	0	0	0	0	0	0	0	0	0	0	0	0	0
MISSAUKEE CO.																													
1988		0	1	0	6	118	134	6	2	267	1	35	4	6	1	0	134	5	0	6	11	0	0	64	26	14	30	337	604
1989		0	2	0	9	124	141	10	3	289	2	28	2	2	1	6	86	3	0	0	14	0	0	41	11	15	35	246	535
STATE POLICE	12	0	0	0	5	9	11	3	3	31	0	6	1	2	0	1	7	0	0	0	10	0	0	12	7	2	19	67	98
SHERIFF	12	0	2	0	4	115	130	7	0	258	2	22	1	0	1	5	79	3	0	0	4	0	0	29	4	13	16	179	437
MONROE CO.																													
1988 **		4	65	54	337	1001	3259	333	71	5124	0	1255	43	426	18	114	2224	39	9	138	350	2	0	915	376	677	1532	8118	13242
1989 **		5	65	57	347	1070	3775	368	46	5733	0	1408	65	618	16	127	2397	61	7	126	374	5	0	882	345	666	1744	8841	14574
STATE POLICE	12	1	23	7	76	204	486	58	17	872	0	222	23	105	2	37	364	30	2	34	204	3	0	208	146	212	638	2230	3102
SHERIFF	12	3	30	32	172	645	2216	197	23	3318	0	707	26	386	7	48	1312	12	4	61	54	1	0	401	102	257	599	3977	7295
BEDFORD TWP	* 0	0	0	0	0	0	0	0	0	0	0	0	0	0	0	0	0	0	0	0	0	0	0	0	0	0	0	0	0
CARLETON	12	0	1	1	3	9	53	10	1	78	0	32	0	1	1	5	27	2	0	2	1	0	0	16	7	2	14	110	188
ERIE TWP	12	0	0	0	3	3	11	2	0	19	0	2	0	1	0	6	10	0	0	0	0	0	0	6	0	0	11	36	55
LUNA PIER	12	0	1	0	5	8	29	1	0	44	0	26	0	4	0	1	26	1	0	1	5	0	0	35	26	15	61	201	245
MILAN	12	0	0	0	3	8	32	1	0	44	0	14	0	8	0	2	32	0	0	0	1	0	0	27	2	12	75	173	217
MONROE	12	1	10	17	85	193	948	99	5	1358	0	405	16	113	6	28	626	16	1	28	109	1	0	189	62	168	346	2114	3472
SOUTH ROCKWOOD	* 0	0	0	0	0	0	0	0	0	0	0	0	0	0	0	0	0	0	0	0	0	0	0	0	0	0	0	0	0

\*\* COUNTY DATA INCOMPLETE DUE TO INCOMPLETE JURISDICTION REPORTING

\* NO DATA SUBMITTED

# TOTAL ARRESTS BY COUNTY

TOTAL ARRESTS	INDEX ARRESTS										NON-INDEX ARRESTS															OTHER		GRAND TOTAL - Adults (includes age-unknown)	GRAND TOTAL - Juveniles (includes all ages 16 & under)	GRAND TOTAL All Ages		
	Murder & Non-negligent Manslaughter	Rape (includes attempts)	Robbery	Assault-Aggravated	Burglary	Larceny	Motor Vehicle Theft	Arson	INDEX TOTAL	Negligent Manslaughter	Assault (non-aggravated)	Forgery & Counterfeiting	Fraud	Embezzlement	Stolen Property	Vandalism	Weapons (carry possession, etc.)	Prostitution & Common Law Vice	Sex Offenses (except rape & prostitution)	Narcotic Laws	Gambling	Family & Children	Driving Under Influence Alcohol or Narcotics	Liquor Laws	Disorderly Conduct	All Other (includes drunkenness & vagrancy)	NON-INDEX TOTAL	Curfew & Loitering	Runaways			
Agency																																
CONT'D FROM PREV. PAGE																																
MARQUETTE CO.																																
MARQUETTE CO AIRPORT 12	0	0	0	0	0	0	0	0	0	0	0	0	0	0	0	0	0	0	0	0	0	0	0	0	0	0	0	0	0	0	0	
NEGAUNEE 12	0	0	0	2	10	2	0	0	14	0	5	0	0	0	0	0	0	0	2	7	0	0	32	23	7	15	91	0	0	96	9	105
NORTHERN MICH UNIV 12	0	1	0	1	6	2	2	2	14	0	8	0	2	0	1	10	0	0	2	0	0	0	21	10	5	2	61	0	0	68	9	75
REPUBLIC TWP 11	0	0	0	1	0	0	0	0	1	0	0	0	0	0	0	0	0	0	0	1	0	0	4	0	0	1	8	0	0	7	0	7
RICHMOND TWP * 0	0	0	0	0	0	0	0	0	0	0	0	0	0	0	0	0	0	0	0	0	0	0	0	0	0	0	0	0	0	0	0	0
MASON CO.																																
1988	0	3	0	15	36	65	5	0	124	1	23	1	6	0	2	28	2	0	7	14	0	1	137	197	22	98	539	3	8	545	129	674
1989 **	0	3	0	8	27	57	13	1	109	0	18	2	7	1	7	9	8	0	8	39	0	0	133	261	30	75	598	0	6	607	106	713
STATE POLICE 12	0	1	0	1	2	1	5	0	10	0	4	1	2	1	5	0	1	0	0	3	0	0	16	70	3	24	130	0	1	122	19	141
SHERIFF 12	0	0	0	3	3	19	3	0	28	0	1	0	0	0	1	0	4	0	1	11	0	0	87	121	2	30	259	0	0	260	27	287
LUDINGTON 12	0	2	0	4	20	37	5	1	69	0	13	1	4	0	1	9	3	0	7	24	0	0	29	62	25	20	198	0	5	212	60	272
SCOTTVILLE 11	0	0	0	0	2	0	0	0	2	0	0	0	0	0	0	0	0	0	0	1	0	0	1	8	0	1	11	0	0	13	0	13
MECOSTA CO.																																
1988	0	6	0	12	27	253	0	0	298	0	19	1	38	0	7	26	2	3	4	9	0	0	254	311	173	157	1004	0	2	1230	74	1304
1989	0	6	1	10	21	154	3	3	198	0	12	4	68	1	0	18	4	0	7	51	0	2	235	226	246	145	1019	0	3	1166	54	1220
STATE POLICE 12	0	3	0	0	9	8	0	0	20	0	3	1	8	0	0	5	2	0	4	3	0	0	20	43	0	27	116	0	1	129	8	137
SHERIFF 12	0	0	0	6	1	24	0	2	33	0	1	1	2	0	0	0	1	0	1	7	0	2	69	38	10	73	205	0	1	231	8	239
BIG RAPIDS 12	0	3	0	3	8	106	1	1	122	0	5	2	53	1	0	8	0	0	2	38	0	0	59	119	225	30	542	0	1	629	36	665
FERRIS STATE COLLEGE 12	0	0	1	1	3	16	2	0	23	0	3	0	5	0	0	5	1	0	0	3	0	0	87	26	11	15	156	0	0	177	2	179
MENOMINEE CO.																																
1988	1	1	1	11	29	75	8	3	129	1	11	0	20	2	3	30	1	2	5	23	0	0	55	71	20	150	394	1	16	430	110	540
1989	1	1	1	6	36	115	3	2	165	1	56	4	9	0	2	26	9	0	10	17	0	0	67	83	35	212	531	0	9	547	158	705
STATE POLICE 12	1	0	1	3	15	21	0	1	42	1	23	4	5	0	2	12	6	0	3	9	0	0	46	67	2	45	225	0	8	220	55	275
SHERIFF 12	0	0	0	0	9	2	0	1	12	0	6	0	0	0	0	2	0	0	1	0	0	11	6	1	24	53	0	1	57	9	66	
MENOMINEE 12	0	1	0	3	12	92	3	0	111	0	27	0	4	0	0	12	1	0	7	7	0	0	16	10	32	143	253	0	0	270	94	364
MIDLAND CO.																																
1988 **	0	9	3	22	66	138	15	0	253	0	115	13	31	1	11	77	15	0	28	42	0	0	285	69	24	201	912	2	2	1045	124	1169
1989 **	0	4	1	33	55	132	12	2	239	0	91	12	33	3	13	28	12	0	15	40	0	0	303	52	26	187	815	0	3	1028	29	1057
STATE POLICE 12	0	0	0	1	2	4	0	0	7	0	0	0	0	0	3	2	0	0	2	13	0	0	7	18	0	12	57	0	0	64	0	64
SHERIFF 12	0	0	1	15	23	8	2	0	49	0	24	0	5	0	2	8	2	0	1	2	0	0	42	3	1	11	101	0	0	143	7	150
COLEMAN 12	0	0	0	2	0	2	0	0	4	0	0	0	0	0	0	0	0	0	0	0	0	9	9	3	23	44	0	1	48	1	49	
MIDLAND 12	0	4	0	14	30	118	10	2	178	0	67	12	28	3	8	17	10	0	12	25	0	0	236	10	22	139	589	0	2	750	19	769
MIDLAND TWP 12	0	0	0	1	0	0	0	0	1	0	0	0	0	0	0	1	0	0	0	0	0	9	12	0	2	24	0	0	23	2	25	
SAGINAW VAL ST COL * 0	0	0	0	0	0	0	0	0	0	0	0	0	0	0	0	0	0	0	0	0	0	0	0	0	0	0	0	0	0	0	0	0
MISSAUKEE CO.																																
1988	0	0	0	4	50	23	3	1	81	1	7	1	1	1	0	6	4	0	0	12	0	0	68	46	6	22	175	0	1	207	50	257
1989	0	0	0	5	5	8	6	0	24	1	0	1	1	0	0	8	2	0	0	19	0	0	38	28	4	20	128	0	2	139	15	154
STATE POLICE 12	0	0	0	1	0	2	5	0	8	0	1	0	1	0	0	1	0	0	0	15	0	0	12	12	0	12	54	0	2	59	5	64
SHERIFF 12	0	0	0	4	5	6	1	0	16	1	5	1	0	0	0	7	2	0	0	4	0	0	26	16	4	8	74	0	0	80	10	90
MONROE CO.																																
1988 **	1	6	5	77	78	216	29	9	425	0	164	3	26	4	28	86	40	8	15	186	0	0	867	483	144	715	2769	2	70	2862	404	3266
1989 **	2	9	8	58	76	183	21	5	362	0	138	8	31	0	48	88	58	1	17	275	0	0	833	460	118	813	2888	2	59	2937	374	3311
STATE POLICE 12	0	7	2	10	37	60	10	0	126	0	32	6	15	0	22	46	31	0	9	176	0	0	197	251	5	465	1255	0	31	1238	174	1412
SHERIFF 12	1	1	3	29	18	73	8	5	138	0	42	1	13	0	6	15	3	1	2	15	0	0	364	90	41	97	690	0	7	770	65	835
BEJFORD TWP * 0	0	0	0	0	0	0	0	0	0	0	0	0	0	0	0	0	0	0	0	0	0	0	0	0	0	0	0	0	0	0	0	0
CARLETON 12	0	1	0	1	1	7	0	0	10	0	3	0	0	0	3	1	3	0	1	0	0	0	16	8	0	4	39	0	5	42	12	54
ERIE TWP 12	0	0	0	0	0	0	0	0	0	0	0	0	0	0	0	0	0	0	0	0	0	1	0	0	0	1	0	0	1	0	1	
LUNA PIER 12	0	0	0	1	3	0	0	0	4	0	5	0	1	0	2	0	1	0	0	7	0	0	37	65	3	27	148	0	0	142	10	152
MILAN 12	0	0	0	0	2	0	0	0	2	0	1	0	0	0	0	2	0	0	0	0	0	0	26	0	2	69	100	0	0	100	2	102
MONROE 12	1	0	3	17	15	43	3	0	82	0	55	1	2	0	15	24	20	0	5	77	0	0	192	46	67	151	655	2	16	644	111	755
SOUTH ROCKWOOD * 0	0	0	0	0	0	0	0	0	0	0	0	0	0	0	0	0	0	0	0	0	0	0	0	0	0	0	0	0	0	0	0	0

\*\* COUNTY DATA INCOMPLETE DUE TO INCOMPLETE JURISDICTION REPORTING

\* NO DATA SUBMITTED

\* JURISDICTION IN MULTIPLE COUNTIES

# TOTAL ACTUAL OFFENSES BY COUNTY

TOTAL ACTUAL OFFENSES	MONTHS REPORTED	INDEX OFFENSES										NON-INDEX OFFENSES																	NON-INDEX TOTAL	GRAND TOTAL
		Murder & Non-negligent Manslaughter	Rape	Robbery	Assault-Aggravated	Burglary	Larceny	Motor Vehicle Theft	Arson	INDEX TOTAL	Negligent Manslaughter	Assault (non-aggravated)	Forgery & Counterfeiting	Fraud	Embezzlement	Stolen Property	Vandalism	Weapons (carry, possession, etc.)	Prostitution & Common Law Vice	Sex Offenses (except rape & prostitution)	Narcotic Laws	Gambling	Family & Children	Driving Under Influence Alcohol or Narcotics	Liquor Laws	Disorderly Conduct	All Other (includes drunkenness & vagrancy)			
Agency																														
MONTCALM CO.																														
1988 **		4	49	9	70	443	965	71	9	1620	1	361	27	370	6	12	730	13	0	69	109	0	26	311	206	311	623	3175	4795	
1989 **		2	49	10	84	488	1050	69	20	1772	1	450	24	351	8	8	709	12	0	94	109	1	14	363	228	373	662	407	5179	
STATE POLICE	12	0	8	1	17	126	144	11	13	320	0	66	8	113	0	4	97	2	0	18	78	0	0	47	47	45	149	674	994	
SHERIFF	12	2	37	6	56	294	498	32	4	929	1	261	14	158	5	4	334	3	0	40	18	1	0	212	116	222	408	1797	2726	
CARSON CITY	11	0	0	0	0	5	13	0	0	18	0	3	0	0	1	0	7	1	0	0	1	0	0	0	1	3	2	21	39	
CRYSTAL TWP	* 0	0	0	0	0	0	0	0	0	0	0	0	0	0	0	0	0	0	0	0	0	0	0	0	0	0	0	0	0	
GREENVILLE	12	0	0	2	10	46	2	19	1	402	0	80	2	3	2	0	229	6	0	34	11	0	14	61	57	89	71	659	1061	
HOBARD CITY	12	0	1	1	0	5	15	3	2	27	0	10	0	75	0	0	11	0	0	0	1	0	0	19	4	4	10	134	161	
LAKEVIEW	12	0	0	0	1	3	27	3	0	34	0	11	0	1	0	0	19	0	0	2	0	0	0	14	0	3	2	52	86	
STANTON	12	0	3	0	0	9	29	1	0	42	0	19	0	1	0	0	12	0	0	0	0	0	0	8	3	7	20	70	112	
MONTMORENCY CO.																														
1988		0	7	1	17	170	116	7	4	322	0	47	3	23	2	1	138	2	0	0	11	0	6	53	6	17	72	381	703	
1989		0	7	1	16	200	120	10	2	356	0	65	3	11	2	6	106	1	0	4	19	0	16	42	15	30	75	395	751	
STATE POLICE	12	0	6	0	10	56	41	6	2	121	0	26	1	5	2	3	37	1	0	3	11	0	1	11	9	16	26	152	273	
SHERIFF	12	0	1	1	6	144	79	4	0	235	0	39	2	6	0	3	69	0	0	1	8	0	15	31	6	14	49	243	478	
MUSKEGON CO.																														
1988		4	90	138	1313	2071	6646	313	68	10643	2	2722	91	553	34	42	3854	57	10	190	283	6	111	805	486	1531	2111	12888	23531	
1989		13	87	193	967	1826	6565	360	25	10036	1	3032	59	612	30	42	3585	46	10	181	382	4	171	929	383	1569	2112	13148	23184	
STATE POLICE	12	0	7	0	25	110	217	17	1	377	0	89	8	111	2	7	134	6	0	19	253	2	0	143	119	96	326	1315	1692	
SHERIFF	12	1	18	2	39	288	801	63	2	1214	0	318	3	0	2	6	555	6	0	37	22	0	0	260	24	139	164	1536	2750	
MONTAGUE	12	0	0	0	0	11	58	1	0	70	0	24	0	14	0	2	36	0	0	1	8	0	0	40	21	31	37	214	284	
MUSKEGON	12	6	32	100	675	808	2747	154	18	4540	0	1209	12	43	10	8	1428	21	0	37	16	1	1	106	68	200	21	3181	7721	
MUSKEGON HTS	12	6	24	77	203	355	1200	66	3	1934	0	936	16	46	2	16	543	7	10	31	36	1	0	30	28	688	186	2576	4510	
MUSKEGON TWP	12	0	5	4	0	132	683	10	1	835	0	250	1	94	3	0	344	0	0	30	11	0	0	155	36	6	392	1322	2157	
NORTH MUSKEGON	12	0	0	0	3	15	132	3	0	153	0	3	1	24	1	2	44	3	0	4	0	0	27	72	14	48	1	244	397	
NORTON SHORES	12	0	1	10	17	70	541	35	0	674	0	170	18	182	5	0	424	2	0	15	30	0	142	78	66	352	893	2377	3051	
ROOSEVELT PARK	12	0	0	0	3	11	32	3	0	49	0	0	0	4	4	0	1	0	0	2	0	1	24	1	6	9	52	101		
WHITEHALL	12	0	0	0	2	26	154	8	0	190	1	33	0	94	1	1	76	1	0	7	4	0	0	21	6	3	83	331	521	
NEWAYGO CO.																														
1988 **		0	26	5	78	363	598	57	9	1136	1	225	17	355	1	16	277	7	1	34	66	0	2	305	127	104	349	1887	3023	
1989 **		2	39	5	85	403	562	45	14	1155	1	243	11	440	4	18	324	13	0	41	52	0	0	259	115	100	323	1944	3099	
STATE POLICE	12	2	9	2	24	163	326	17	8	361	0	118	5	25	2	9	106	4	0	17	17	0	0	74	29	42	166	614	975	
SHERIFF	12	0	27	3	50	202	6	16	5	529	1	93	3	44	2	4	135	5	0	20	24	0	0	98	13	25	105	572	1101	
FREMONT	12	0	2	0	4	18	24	5	0	153	0	23	3	356	0	5	56	2	0	1	6	0	0	50	57	22	25	606	759	
GRANT	12	0	0	0	0	6	19	3	0	28	0	2	0	11	0	0	3	2	0	0	0	0	0	16	3	3	2	46	74	
HESPERIA	11	0	0	0	2	3	12	0	1	18	0	2	0	0	0	0	3	0	0	1	0	0	0	5	2	0	9	22	40	
NEWAYGO	12	0	0	0	0	5	23	1	0	29	0	0	0	1	0	0	8	0	0	0	0	0	0	5	4	3	4	25	54	
WHITE CLOUD	12	0	1	0	5	6	22	3	0	37	0	5	0	3	0	0	9	0	0	2	5	0	0	11	7	5	12	59	96	
OAKLAND CO.																														
1988		41	440	1472	4392	11894	35963	7656	374	62232	3	10923	622	3501	644	784	19572	429	126	1103	1965	10	374	7568	1491	20744	22194	92053	154285	
1989 **		21	349	934	2382	8671	32209	6497	270	51333	14	8432	527	3497	714	701	17034	286	50	960	1593	12	259	7916	1267	19179	18280	80721	132054	
STATE POLICE	12	0	22	4	64	190	329	34	17	660	0	111	11	53	1	22	218	13	1	48	305	4	0	420	147	147	1109	2610	3270	
SHERIFF	12	4	56	53	311	1374	4592	487	54	6931	0	1381	57	376	48	53	2895	23	2	95	84	1	21	1035	209	1374	814	8468	15399	
AUBURN HILLS	12	0	12	31	112	236	517	149	6	1063	1	355	9	67	25	36	318	21	0	21	137	0	12	385	9	425	282	2103	3166	
BERKLEY	12	0	2	5	9	74	371	45	2	508	0	95	6	19	4	11	219	3	2	14	30	0	8	75	4	447	211	1148	1656	
BEVERLY HILLS	12	0	1	6	14	41	197	24	4	287	0	34	1	55	12	9	150	4	0	3	23	0	1	317	7	209	137	962	1249	
BIRMINGHAM	12	0	1	10	15	129	489	67	4	715	0	62	8	81	17	13	264	6	0	12	11	0	0	350	10	497	605	1936	2651	
BLOOMFIELD HILLS	12	0	0	0	0	21	118	9	0	148	0	5	1	11	2	2	99	6	0	3	11	0	1	47	9	40	192	429	577	
BLOOMFIELD TWP.	12	0	6	22	25	240	1083	230	9	1615	0	132	15	105	24	19	704	6	0	29	31	0	5	194	7	612	702	2585	4200	
CLAWSON	12	1	0	5	20	74	297	46	2	445	0	99	9	19	7	4	162	2	1	17	11	0	9	130	7	414	171	1062	1507	
FARMINGTON	12	0	1	8	11	77	395	27	0	519	0	51	9	49	16	14	129	2	0	10	38	0	2	221	75	132	296	1044	1563	
FARMINGTON HILLS	12	0	20	41	126	672	2079	328	25	3291	0	400	29	246	49	45	1136	33	1	54	104	0	16	391	159	1631	1200	5494	8785	
FERNDALE	12	0	13	88	170	353	1104	283	5	2016	3	326	45	57	25	40	466	15	17	63	81	0	31	139	33	313	202	1856	3872	
FRANKLIN	12	0	0	1	3	28	76	24	0	132	0	12	2	14	6	4	47	2	0	3	4	0	0	26	9	56	68	253	385	
HAZEL PARK	12	2	17	76	179	401	1132	309	6	2122	0	603	21	56	12	14	602	9												

# TOTAL ARRESTS BY COUNTY

TOTAL ARRESTS	Agency	INDEX ARRESTS										NON-INDEX ARRESTS																	OTHER		GRAND TOTAL All Ages		
		Murder & Non-negligent Manslaughter	Rape (includes attempts)	Robbery	Assault-Aggravated	Burglary	Larceny	Motor Vehicle Theft	Arson	INDEX TOTAL	Negligent Manslaughter	Assault (non-aggravated)	Forgery & Counterfeiting	Fraud	Embezzlement	Stolen Property	Vandalism	Weapons (carry, possession, etc.)	Prostitution & Common Law Vice	Sex Offenses except rape & prostitution	Narcotic Laws	Gambling	Family & Children	Driving Under Influence Alcohol or Narcotics	Liquor Laws	Disorderly Conduct	All Other (includes drunkenness & vagrancy)	NON-INDEX TOTAL	Curfew & Loitering	Runaways	GRAND TOTAL - Adults (includes age unknown)	GRAND TOTAL - Juveniles (includes all ages 16 & under)	
<b>MONTCALM CO.</b>																																	
1988 **		1	12	3	25	50	130	20	1	242	1	60	14	26	0	3	33	12	0	14	52	0	2	290	369	84	390	1350	16	25	1426	207	1633
1989 **		0	9	7	25	96	112	25	8	282	1	82	5	46	4	2	74	18	0	24	62	0	1	356	372	145	385	1578	2	10	1636	236	1872
STATE POLICE	12	0	2	0	4	16	16	3	3	44	0	16	2	14	0	1	6	4	0	2	40	0	0	44	97	4	92	322	0	5	327	44	371
SHERIFF	12	0	7	4	15	65	64	11	2	168	1	47	4	31	2	1	56	8	0	10	12	0	0	211	198	27	166	774	0	0	818	124	942
CARSON CITY	11	0	0	0	0	1	6	0	0	7	0	1	0	1	0	1	1	0	0	0	1	0	0	2	1	3	2	13	0	0	14	6	20
CRYSTAL TWP	* 0	0	0	0	0	0	0	0	0	0	0	0	0	0	0	0	0	0	0	0	0	0	0	0	0	0	0	0	0	0	0	0	0
GREENVILLE	12	0	0	3	5	14	23	5	3	53	0	15	0	0	1	0	9	4	0	9	9	0	1	60	73	104	109	394	2	5	399	55	454
HOWARD CITY	12	0	0	0	0	0	2	2	0	4	0	0	0	0	0	0	2	0	0	1	0	0	0	18	1	4	6	32	0	0	35	1	36
LAKEVIEW	12	0	0	0	1	0	0	2	0	3	0	1	0	1	0	0	0	1	0	1	0	0	0	15	0	1	0	20	0	0	20	3	23
STANTON	12	0	0	0	0	0	1	2	0	3	0	2	0	0	0	0	0	0	0	1	0	0	0	6	2	2	10	23	0	0	23	3	26
<b>MONTMORENCY CO.</b>																																	
1988		0	0	0	5	16	6	2	0	29	0	4	1	8	1	1	11	2	0	1	7	0	7	51	9	8	43	154	0	9	172	11	183
1989		0	1	1	14	30	22	2	2	72	0	14	2	7	0	2	14	2	0	2	15	0	16	42	27	2	53	198	0	1	250	21	271
STATE POLICE	12	0	1	0	11	9	14	2	2	39	0	5	0	2	0	1	8	1	0	2	8	0	1	11	21	0	20	80	0	1	103	17	120
SHERIFF	12	0	0	1	3	21	8	0	0	33	0	9	2	5	0	1	6	1	0	0	7	0	15	31	6	2	33	118	0	0	147	4	151
<b>MUSKEGON CO.</b>																																	
1988		4	33	43	231	254	981	86	21	1653	3	405	37	97	27	50	219	43	4	58	220	5	8	775	792	504	705	3952	50	280	4472	1463	5935
1989		11	35	40	237	246	841	68	5	1483	1	454	19	122	32	43	193	36	15	71	220	1	3	901	487	559	717	3374	35	296	4480	1208	5688
STATE POLICE	12	0	2	0	13	14	40	4	0	73	0	19	1	9	1	0	16	5	0	7	120	0	0	134	192	5	180	689	0	22	703	81	784
SHERIFF	12	0	7	0	18	48	81	12	1	167	0	35	0	0	1	3	17	4	0	11	21	0	0	261	27	30	95	505	0	0	536	136	672
MONTAGUE	12	0	0	0	0	3	1	0	0	4	0	7	0	0	0	0	0	0	0	2	6	0	0	39	24	4	24	106	0	0	104	6	110
MUSKEGON	12	5	19	24	130	89	390	28	2	687	0	251	10	55	15	30	98	16	0	28	37	1	0	102	86	285	23	1037	35	273	1175	857	2032
MUSKEGON HTS	12	6	6	8	57	40	109	10	0	236	0	100	2	6	1	6	32	7	15	13	13	0	3	27	33	126	142	526	0	1	682	81	763
MUSKEGON TWP	12	0	0	1	4	1	9	0	0	15	0	4	0	1	0	0	3	0	0	1	3	0	0	156	12	6	23	209	0	0	215	9	224
NORTH MUSKEGON	12	0	0	0	1	2	4	0	0	7	0	0	0	1	1	0	0	0	0	1	0	0	0	69	13	4	14	103	0	0	109	1	110
NORTON SHORES	12	0	1	7	8	24	169	3	2	214	0	26	6	44	10	4	17	3	0	7	17	0	0	68	92	88	125	507	0	0	721	0	721
ROOSEVELT PARK	12	0	0	0	6	2	13	8	0	29	0	0	0	1	3	0	0	0	0	0	2	0	0	24	1	9	10	50	0	0	65	14	79
WHITEHALL	12	0	0	0	0	23	25	3	0	51	1	12	0	5	0	0	10	1	0	1	1	0	0	21	7	2	81	142	0	0	170	23	193
<b>NEWAYGO CO.</b>																																	
1988 **		0	6	3	30	46	102	11	3	201	2	49	1	6	0	7	38	9	0	10	43	0	1	297	172	39	179	853	1	35	946	144	1090
1989 **		0	11	1	48	63	114	17	9	263	0	54	2	25	1	15	30	15	0	8	34	0	0	246	144	29	167	780	0	42	915	170	1085
STATE POLICE	12	0	1	0	15	24	28	12	5	85	0	32	0	9	1	8	9	6	0	3	10	0	0	73	49	6	81	287	0	38	328	82	410
SHERIFF	12	0	8	1	23	38	17	3	3	93	0	22	0	7	0	2	10	5	0	4	16	0	0	87	16	6	46	221	0	4	290	28	318
FREMONT	12	0	1	0	3	0	50	2	0	66	0	8	2	8	0	5	5	2	0	1	5	0	0	48	58	10	21	173	0	0	188	51	239
GRANT	12	0	0	0	0	0	2	0	0	2	0	0	0	0	0	0	3	2	0	0	0	0	0	15	4	2	1	27	0	0	24	5	29
HESPERIA	11	0	0	0	0	0	1	0	1	2	0	0	0	0	0	0	0	0	0	0	0	0	0	1	0	7	13	0	0	15	0	15	
NEWAYGO	12	0	0	0	0	1	0	0	0	1	0	0	0	1	0	0	0	0	0	0	0	0	0	5	5	1	0	12	0	0	13	0	13
WHITE CLOUD	12	0	1	0	7	0	6	0	0	14	0	2	0	0	0	0	3	0	0	0	3	0	0	13	11	4	11	47	0	0	57	4	61
<b>OAKLAND CO.</b>																																	
1988		24	93	233	780	792	5164	352	52	7490	4	1201	187	627	189	766	621	490	82	191	1482	1	23	7338	2145	1701	6551	23599	127	41	28423	2834	31257
1989 **		18	102	243	616	663	4579	329	34	6584	8	1014	204	864	263	700	656	397	23	212	1370	10	5	7634	2252	1470	6414	23496	125	65	27753	2517	30270
STATE POLICE	12	0	5	7	16	29	39	5	4	105	0	17	3	22	2	9	15	17	0	21	97	1	0	395	246	10	1008	1864	2	8	1917	62	1979
SHERIFF	12	2	8	23	71	134	382	51	9	680	0	114	10	57	10	47	92	33	0	24	44	0	1	1020	777	278	835	3342	30	4	3741	315	4056
AUBURN HILLS	12	0	6	7	30	17	30	5	0	95	0	38	2	10	4	27	18	20	0	1	156	0	0	381	5	18	74	754	0	0	849	0	849
BERKLEY	12	1	1	0	2	5	10	6	1	26	0	3	1	3	0	8	4	5	1	4	23	0	0	72	1	13	7	145	0	0	171	0	171
BEVERLY HILLS	12	0	0	0	8	8	5	0	1	22	0	17	0	29	9	6	1	7	0	0	24	0	0	316	6	13	13	441	17	1	431	50	481
BIRMINGHAM	12	0	0	2	7	3	44	2	1	59	0	9	2	11	5	9	24	2	0	4	6	0	0	271	20	9	27	399	7	0	412	53	465
BLOOMFIELD HILLS	12	0	0	0	0	0	1	0	0	1	0	0	0	0	1	2	7	7	0	0	9	0	1	44	4	1	7	83					

### TOTAL ACTUAL OFFENSES BY COUNTY

TOTAL ACTUAL OFFENSES	MONTHS REPORTED	INDEX OFFENSES										NON-INDEX OFFENSES																				GRAND TOTAL
		Murder & Non-negligent Manlaughter	Rape	Robbery	Assault-Aggravated	Burglary	Larceny	Motor Vehicle Theft	Arson	INDEX TOTAL	Negligent Manlaughter	Assault (non-aggravated)	Forgery & Counterfeiting	Fraud	Embezzlement	Stolen Property	Vandalism	Weapons (carry, possession, etc.)	Prostitution & Common Law Vice	Sex Offenses (except rape & prostitution)	Narcotic Laws	Gambling	Family & Children	Driving Under Influence Alcohol or Narcotics	Liquor Laws	Disorderly Conduct	All Other (includes drunkenness & vagrancy)	NON-INDEX TOTAL				
Agency																																
CONT'D FROM PREV. PAGE																																
OAKLAND CO.																																
HOLLY	12	0	9	1	18	63	340	16	1	448	0	58	5	13	3	2	142	2	0	6	11	0	5	112	28	255	349	991	1439			
HUNTINGTON WOODS	12	0	0	5	6	28	133	15	1	188	0	21	2	5	1	0	119	0	0	7	12	0	0	22	5	115	249	558	746			
KEEGO HARBOR	12	0	0	0	8	19	100	10	1	138	0	30	4	15	0	2	60	3	0	2	8	0	1	71	2	24	10	232	370			
KENSINGTON METRO PK	12	0	0	0	1	2	22	0	0	25	0	0	0	0	0	1	24	0	0	5	8	0	0	5	26	9	28	106	131			
LAKE ANGELUS	12	0	0	0	0	4	5	1	0	10	0	2	0	0	0	0	4	0	0	0	2	0	0	24	5	3	17	57	67			
LAKE ORION	12	0	0	0	3	20	117	15	0	155	0	42	1	83	1	2	64	1	0	4	2	0	2	61	21	80	33	397	552			
LATHRUP VILLAGE	12	0	0	8	7	32	107	21	0	175	0	16	2	16	6	3	103	0	0	9	8	0	0	3	0	79	36	281	456			
MADISON HTS	12	2	5	55	103	401	1602	399	13	2580	0	372	20	121	18	28	743	7	3	37	16	0	8	222	4	1431	1005	4035	6615			
MILFORD MILFORD TWP	12	0	7	3	10	66	224	30	1	341	0	70	2	30	0	1	174	0	0	6	32	0	1	74	15	224	177	806	1147			
NORTHVILLE	12	0	0	0	2	13	63	1	1	80	0	10	1	5	1	2	49	0	0	2	3	0	0	22	4	9	29	137	217			
NOVI	12	1	4	13	44	224	1262	127	5	1680	0	193	11	110	37	19	692	5	0	26	73	0	20	316	115	881	400	2898	4578			
OAK PARK	12	3	29	104	153	315	1134	483	9	2230	0	371	25	203	20	59	561	23	0	25	68	2	11	289	4	969	613	3243	5473			
OAKLAND CO COMM COL	11	0	1	0	0	6	101	2	1	111	0	4	0	1	0	2	27	0	0	1	0	0	0	0	0	4	2	41	152			
OAKLAND CO SAFETY DIV	12	0	2	0	1	4	108	4	1	120	0	85	0	0	0	2	50	0	0	10	11	0	3	14	4	95	48	322	442			
OAKLAND UNIV	12	0	2	1	2	14	129	13	3	164	0	17	2	2	0	3	42	1	0	1	5	0	0	23	6	10	31	143	307			
ORCHARD LAKE	12	1	0	0	3	15	85	1	0	105	0	9	0	6	1	1	37	1	0	2	10	0	1	64	26	60	95	313	418			
OXFORD-OXFORD TWP	12	0	0	4	28	112	320	53	1	518	0	74	10	8	1	6	229	2	0	11	2	0	2	51	17	379	318	1110	1628			
PLEASANT RIDGE	12	0	0	1	0	24	47	8	0	80	0	6	2	15	0	1	50	1	0	0	0	0	1	2	0	81	50	209	289			
PONTIAC	12	0	0	0	0	0	0	0	0	0	0	0	0	0	0	0	0	0	0	0	0	0	0	0	0	0	0	0	0			
ROCHESTER	12	0	0	3	14	49	242	18	2	328	0	76	5	46	4	2	114	1	0	8	3	0	0	68	11	247	90	675	1003			
ROYAL OAK	12	0	17	73	133	611	2312	410	23	3579	0	481	22	116	38	100	1102	15	9	81	46	1	20	308	9	2400	2827	7576	11155			
ROYAL OAK TWP	11	0	1	2	14	13	82	48	2	162	0	34	3	2	1	2	34	1	0	4	7	1	1	9	4	107	36	246	408			
SOUTH LYON	12	0	8	0	12	41	151	14	0	226	0	68	1	133	1	2	118	4	0	7	25	0	5	83	47	75	50	619	845			
SOUTHFIELD	12	5	20	200	300	888	2994	1587	23	6017	0	767	89	591	150	93	1409	26	6	60	53	0	28	497	14	1537	545	5865	11882			
SYLVAN LAKE	12	0	0	2	1	11	49	3	0	66	0	10	1	12	1	1	30	2	0	1	0	0	0	15	0	58	42	173	239			
TROY	12	2	12	32	107	613	2843	571	16	4196	2	454	46	204	91	33	1129	17	1	86	92	1	13	624	83	726	2196	5798	9994			
WALLED LAKE	12	0	3	1	28	57	254	17	4	364	0	115	2	56	6	7	160	2	0	15	35	0	1	104	19	348	185	1055	1419			
WATERFORD TWP	12	0	54	58	207	661	2865	395	14	4254	2	971	20	257	62	27	1248	13	3	69	101	2	0	378	25	409	1216	4803	9057			
WEST BLOOMFIELD TWP	12	0	2	7	49	216	890	76	8	1248	5	167	12	111	13	8	588	8	0	20	37	0	0	325	23	704	842	2863	4111			
WHITE LAKE TWP	12	0	22	7	50	179	562	42	4	866	1	171	1	104	5	2	308	3	1	21	18	0	1	118	10	683	224	1671	2537			
WIXOM	12	0	0	4	12	46	212	46	2	322	0	35	11	22	3	3	130	0	0	7	8	0	0	56	16	316	294	901	1223			
HOLVERINE LAKE	12	0	0	0	7	14	75	9	0	105	0	37	4	2	1	1	85	3	0	1	4	0	5	50	11	165	93	462	567			
OCEANA CO.																																
1988 **		0	21	3	37	146	322	26	7	562	0	138	7	42	2	15	200	8	0	18	39	0	0	234	157	54	202	1116	1678			
1989 **		0	23	0	25	170	289	14	14	535	0	96	9	54	4	7	174	3	0	26	32	0	0	179	144	55	245	1028	1563			
STATE POLICE	12	0	10	0	2	53	79	3	0	147	0	24	2	11	2	1	45	0	0	8	11	0	0	28	54	21	83	290	437			
SHERIFF	12	0	9	0	18	97	112	8	9	253	0	38	3	5	1	4	63	2	0	14	10	0	0	106	50	22	46	364	617			
BENONA TWP	12	0	0	0	0	0	0	0	0	0	0	0	0	0	0	0	0	0	0	0	0	0	0	3	0	0	0	5	5			
HART	12	0	4	0	3	9	63	1	5	85	0	21	1	34	1	0	49	0	0	1	6	0	0	14	29	8	103	267	352			
HESPERIA	12	0	0	0	2	3	11	2	0	18	0	6	0	2	0	0	6	0	0	1	2	0	0	2	1	1	7	28	46			
NEW ERA	10	0	0	0	0	1	7	0	0	8	0	0	0	0	0	0	2	0	0	0	0	0	0	1	2	0	0	5	13			
PENTWATER	11	0	0	0	0	4	10	0	0	14	0	0	0	0	0	0	7	0	0	0	0	0	0	16	5	2	2	32	46			
ROTHBURY	* 0	0	0	0	0	0	0	0	0	0	0	0	0	0	0	0	0	0	0	0	0	0	0	0	0	0	0	0	0			
SHELBY	11	0	0	0	0	3	7	0	0	10	0	7	3	2	0	2	2	1	0	2	3	0	0	10	0	1	4	37	47			
OGEMAN CO.																																
1988 **		1	28	5	37	308	396	21	11	807	0	148	19	119	4	25	356	8	0	21	33	1	1	335	152	76	223	1521	2328			
1989		1	25	1	57	324	395	23	11	837	0	148	13	147	6	11	222	5	0	21	55	0	1	281	163	76	258	1407	2244			
STATE POLICE	12	1	22	0	22	160	123	15	5	348	0	68	8	50	5	9	78	2	0	16	37	0	0	64	67	44	160	608	956			
SHERIFF	12	0	3	0	29	150	168	8	5	363	0	47	0	13	0	1	117	2	0	4	5	0	1	116	13	15	62	396	759			
ROSE CITY	12	0	0	0	2	2	5	0	0	9	0	1	0	1	0	0	9	0	0	0	0	0	0	5	5	0	2	23	32			
WEST BRANCH	12	0	0	1	4	12	99	0	1	117	0	32	5	83	1	1	18	1	0	1	13	0	0	96	78	17	34	380	497			
ONTONAGON CO.																																
1988		0	2	0	13	51	109	1	0	176	0	39	3	9	1	3	84	1	0	3	10	0	0	33	23	37	41	287	463			
1989 **		0	1	1	13	47	77	7	2	148	0	30	1	6	0	9	85	0	0	6	6	0	0	42	13	29	38	265	413			
STATE POLICE	12	0	0	0	6	18	16	3	0	43	0	6	1	4	0	0	20	0	0	2	2	0	0	11	7	4	20	77	120			

\*\* COUNTY DATA INCOMPLETE DUE TO INCOMPLETE JURISDICTION REPORTING

\* NO DATA SUBMITTED



# TOTAL ARRESTS BY COUNTY

TOTAL ARRESTS	Agency	INDEX ARRESTS								NON-INDEX ARRESTS																	OTHER		GRAND TOTAL - Adults (includes age-unknown)	GRAND TOTAL - Juveniles (includes all ages 16 & under)	GRAND TOTAL All Ages		
		Murder & Non-negligent Manslaughter	Rape (includes attempt)	Robbery	Assault-Aggravated	Burglary	Larceny	Motor Vehicle Theft	Arson	INDEX TOTAL	Negligent Manslaughter	Assault (Non-aggravated)	Forgery & Counterfeiting	Fraud	Embezzlement	Stolen Property	Vandalism	Weapons carry, possession, etc.)	Prostitution & Common Law Vice	Sex Offenses (except rape & prostitution)	Narcotic Laws	Gambling	Family & Children	Driving Under Influence Alcohol or Narcotics	Liquor Laws	Disorderly Conduct	All Other (includes drunkenness & vagrancy)	NON-INDEX TOTAL				Curfew & Loitering	Runaways
CONT'D FROM PREV. PAGE																																	
OAKLAND CO.																																	
HOLLY	12	0	4	0	3	2	15	3	0	27	0	11	2	2	0	0	9	3	0	2	21	0	0	108	45	26	26	255	0	0	282	0	282
HUNTINGTON WOODS	12	0	0	0	1	0	11	1	0	13	0	1	0	0	0	0	3	0	0	1	9	0	0	15	3	0	2	34	0	0	47	0	47
KEEGO HARBOR	12	0	0	0	2	1	3	1	0	7	0	7	2	2	0	2	1	3	0	0	8	0	0	68	1	7	4	105	0	0	112	0	112
KENSINGTON METRO PK	12	0	0	0	0	0	0	0	0	0	0	0	0	0	0	0	3	3	0	4	9	0	0	5	45	5	11	85	0	0	83	2	85
LAKE ANGELUS	12	0	0	0	0	0	0	1	0	1	0	0	0	0	0	0	0	0	0	0	2	0	0	26	8	0	10	46	0	0	46	1	47
LAKE ORION	12	0	0	0	1	0	11	2	0	14	0	2	0	1	0	1	2	1	0	0	2	0	0	61	35	22	10	137	0	0	151	0	151
LATHRUP VILLAGE	12	0	0	2	1	2	9	0	0	14	0	0	1	0	1	4	0	0	0	0	7	0	0	2	0	0	32	47	0	0	61	0	61
MADISON HTS	12	1	1	2	12	7	254	23	1	301	0	8	6	16	1	33	14	9	0	1	13	0	0	208	5	32	589	935	5	0	1163	78	1241
MILFORD MILFORD TWP	12	0	2	0	3	0	8	1	0	14	0	5	0	1	0	0	5	3	0	0	22	0	0	66	9	16	16	143	1	0	150	8	158
NORTHVILLE	12	0	0	0	0	2	2	0	0	4	0	1	0	1	0	1	4	0	0	0	2	0	0	22	4	0	23	58	1	0	58	5	63
NOVI	12	0	0	1	12	18	258	2	1	292	0	17	6	15	11	12	10	4	0	0	36	0	0	310	154	18	17	610	0	0	855	47	902
OAK PARK	12	4	14	34	60	42	201	15	1	371	0	78	17	32	9	82	26	38	0	8	72	1	0	290	4	19	70	746	0	0	976	141	1117
OAKLAND CO COMM COL	11	0	0	0	0	0	0	0	0	0	0	0	0	0	0	0	0	1	0	0	0	0	0	0	1	0	2	0	0	4	1	5	
OAKLAND CO SAFETY DIV12	12	0	0	0	0	0	0	0	0	0	0	0	0	0	0	0	3	0	0	0	5	0	0	11	3	1	3	26	0	0	26	0	26
OAKLAND UNIV	12	0	0	0	1	1	5	0	0	7	0	4	0	0	0	3	0	0	0	0	6	0	0	23	6	3	5	50	0	0	51	6	57
ORCHARD LAKE	12	1	0	0	0	0	6	0	0	7	0	1	0	0	0	1	0	1	0	1	5	0	0	59	0	1	7	76	0	0	83	0	83
OXFORD OXFORD TWP	12	0	0	1	4	3	19	3	0	30	0	9	0	1	0	6	7	2	0	1	2	0	0	50	22	23	50	173	0	0	203	0	203
PLEASANT RIDGE	12	0	0	0	0	0	1	0	0	1	0	1	0	0	0	1	2	0	0	0	0	0	0	1	0	0	1	6	0	0	7	0	7
PONTIAC	7	0	0	1	1	1	4	0	0	7	0	7	0	2	0	0	2	0	0	0	3	0	0	0	0	0	89	103	0	0	110	0	110
ROCHESTER	12	0	0	2	0	1	17	1	0	21	0	3	2	3	0	1	1	1	0	1	3	0	0	65	20	10	57	167	0	0	180	8	188
ROYAL OAK	12	0	6	16	41	37	283	21	3	407	0	85	6	38	13	69	39	22	3	19	42	0	0	306	6	130	53	831	35	43	1146	170	1316
ROYAL OAK TWP	11	0	0	0	2	0	0	0	1	3	0	3	0	0	0	0	4	0	0	1	9	0	0	8	4	17	6	52	0	0	55	0	55
SOUTH LYON	12	0	0	0	1	4	26	0	1	32	0	20	1	1	0	2	10	3	0	1	22	0	0	63	66	19	19	227	3	0	227	35	262
SOUTHFIELD	12	5	4	53	79	34	251	53	2	481	0	77	56	280	54	128	81	42	5	8	60	0	0	493	2	45	76	1407	5	2	1639	256	1895
SYLVAN LAKE	12	0	0	0	0	0	0	1	0	1	0	0	0	0	0	1	1	0	0	0	0	0	0	12	0	3	2	19	0	0	20	0	20
TROY	12	1	1	13	31	47	813	23	3	932	2	91	20	107	70	48	26	27	1	25	125	1	1	623	153	58	1131	2509	6	1	3114	334	3448
WALLED LAKE	12	0	2	1	10	4	16	1	0	34	0	10	1	8	0	6	5	3	0	4	46	0	0	104	21	25	8	241	0	0	275	0	275
WATERFORD TWP	12	0	12	11	31	48	989	17	1	1109	2	91	8	74	17	28	32	17	3	18	79	7	0	376	27	167	975	1921	0	0	2636	394	3030
WEST BLOOMFIELD TWP	12	0	0	4	11	23	73	2	2	115	2	26	3	28	4	8	19	7	0	2	43	0	0	310	11	7	59	529	0	0	613	31	644
WHITE LAKE TWP	12	0	13	3	19	16	81	5	1	138	1	19	0	11	6	0	29	5	1	9	20	0	0	112	18	27	69	327	2	0	371	96	467
WIXOM	12	0	0	0	2	1	7	2	1	13	0	10	6	2	2	5	3	0	0	0	9	0	0	54	14	10	13	128	0	0	133	8	141
WOLVERINE LAKE	12	0	0	0	2	0	1	0	0	3	0	4	0	1	0	0	7	3	0	0	0	0	0	47	1	4	1	68	0	0	71	0	71
OCEANA CO.																																	
1988 **		0	2	0	13	13	22	6	1	57	0	20	0	2	1	0	11	4	0	4	17	0	0	226	228	20	89	622	0	5	650	34	684
1989 **		0	3	0	6	26	22	6	1	64	0	12	1	3	0	1	13	4	0	8	17	0	0	172	196	25	105	557	0	2	582	41	623
STATE POLICE	12	0	1	0	1	11	6	3	0	22	0	3	0	0	0	0	5	0	0	3	8	0	0	28	89	2	51	189	0	1	197	15	212
SHERIFF	12	0	2	0	5	9	9	3	1	29	0	4	1	1	0	1	8	3	0	4	5	0	0	100	84	19	24	254	0	1	271	13	284
BENONA TWP	12	0	0	0	0	0	0	0	0	0	0	0	0	0	0	0	0	0	0	0	0	0	3	3	0	0	6	0	0	6	0	6	
HART	12	0	0	0	0	0	0	0	0	0	0	3	0	2	0	0	0	0	0	0	0	0	11	15	1	22	54	0	0	50	4	54	
HESPERIA	12	0	0	0	0	0	0	0	0	0	0	0	0	0	0	0	0	0	0	0	1	0	0	2	2	1	4	10	0	0	10	0	10
NEW ERA	10	0	0	0	0	4	3	0	0	7	0	0	0	0	0	0	0	0	0	0	0	0	1	2	0	0	3	0	0	3	7	10	
PENTWATER	11	0	0	0	0	0	3	0	0	3	0	0	0	0	0	0	0	0	0	0	0	0	16	1	2	2	21	0	0	22	2	24	
ROTHBURY	* 0	0	0	0	0	0	0	0	0	0	0	0	0	0	0	0	0	0	0	0	0	0	0	0	0	0	0	0	0	0	0	0	0
SHELBY	11	0	0	0	0	2	1	0	0	3	0	2	0	0	0	0	0	1	0	1	3	0	0	11	0	0	2	20	0	0	23	0	23
OGEMAN CO.																																	
1988 **		0	8	1	12	26	93	4	1	145	0	28	7	38	3	3	24	15	0	9	28	0	1	329	325	30	160	1000	0	15	1060	100	1160
1989		0	8	0	25	76	71	3	0	183	0	20	6	82	1	3	10	6	0	11	67	0	2	275	333	29	175	1020	0	25	1095	133	1228
STATE POLICE	12	0	7	0	7	53</																											

# TOTAL ACTUAL OFFENSES BY COUNTY

TOTAL ACTUAL OFFENSES	MONTHS REPORTED	INDEX OFFENSES										NON-INDEX OFFENSES																	GRAND TOTAL	
		Murder & Non-negligent Manslaughter	Rape	Robbery	Assault--Aggravated	Burglary	Larceny	Motor Vehicle Theft	Arson	INDEX TOTAL	Negligent Manslaughter	Assault (Non-aggravated)	Forgery & Counterfeiting	Fraud	Embezzlement	Stolen Property	Vandalism	Weapons (carry, possession, etc.)	Prostitution & Common Law Vice	Sex Offenses (except rape & prostitution)	Narcotic Laws	Gambling	Family & Children	Driving Under Influence Alcohol or Narcotics	Liquor Laws	Disorderly Conduct	All Other (includes drunkenness & vagrancy)	NON-INDEX TOTAL		
Agency																														
CONT'D FROM PREV. PAGE																														
ONTONAGON CO.																														
SHERIFF	12	0	0	1	6	27	37	3	2	76	0	20	0	2	0	9	46	0	0	4	4	0	0	23	3	17	18	146	222	
ONTONAGON	11	0	1	0	1	2	24	1	0	29	0	4	0	0	0	0	19	0	0	0	0	0	0	8	3	8	0	42	71	
OSCEOLA CO.																														
1988 **		0	16	2	27	193	258	21	2	519	1	157	11	75	2	7	194	3	0	16	17	0	0	99	56	63	289	990	1509	
1989 **		0	13	0	21	226	303	23	6	592	3	162	9	99	3	9	206	3	0	25	22	1	0	100	70	78	305	1095	1687	
STATE POLICE	12	0	8	0	4	68	61	11	2	154	0	66	3	61	1	4	63	2	0	12	14	1	0	40	48	20	155	490	644	
SHERIFF	12	0	3	0	8	130	94	6	3	244	3	46	0	37	1	1	74	1	0	6	6	0	0	22	8	2	102	309	553	
EVART	12	0	1	0	5	17	89	5	0	117	0	27	1	0	0	0	41	0	0	3	2	0	0	7	4	36	15	136	253	
MARION	* 0	0	0	0	0	0	0	0	0	0	0	0	0	0	0	0	0	0	0	0	0	0	0	0	0	0	0	0	0	
REED CITY	12	0	1	0	4	11	59	1	1	77	0	23	5	1	1	4	28	0	0	4	0	0	0	31	10	20	33	160	237	
OSCODA CO.																														
1988		0	0	0	3	137	141	4	1	286	0	16	2	18	2	1	87	1	0	1	22	0	0	110	106	10	42	418	704	
1989		0	3	0	1	107	124	2	0	237	0	16	1	41	0	3	74	5	0	0	17	0	0	91	98	7	61	414	651	
STATE POLICE	12	0	3	0	0	0	0	1	0	4	0	0	0	2	0	0	0	0	0	0	1	0	0	0	2	1	2	8	12	
SHERIFF	12	0	0	0	1	107	124	1	0	233	0	16	1	39	0	3	74	5	0	0	16	0	0	91	96	6	59	406	639	
OTSEGO CO.																														
1988		2	3	0	24	133	353	29	5	549	0	85	9	212	5	19	131	4	0	18	43	0	2	237	126	60	234	1185	1734	
1989		0	3	1	26	151	393	20	5	599	0	96	12	176	9	15	173	9	0	10	49	0	2	160	98	62	300	1171	1770	
STATE POLICE	12	0	3	0	15	74	87	7	2	188	0	51	2	38	2	5	48	4	0	7	33	0	0	77	46	43	108	464	652	
SHERIFF	12	0	0	0	3	48	91	4	2	148	0	18	0	21	1	6	47	0	0	0	4	0	2	14	9	3	85	210	358	
GAYLORD	12	0	0	1	8	29	215	9	1	263	0	27	10	117	6	4	78	5	0	3	12	0	0	69	43	16	107	497	760	
OTTAWA CO.																														
1988		1	63	16	194	1006	3843	195	21	5339	0	764	114	599	42	60	1748	48	1	213	406	1	85	985	895	2406	2426	10795	16134	
1989 **		1	80	21	183	783	4205	177	19	5469	0	735	108	678	59	63	2043	53	1	219	392	0	58	1194	736	2667	2642	11648	17117	
STATE POLICE	12	1	3	1	12	66	170	13	3	269	0	42	1	28	2	1	89	5	0	12	129	0	0	94	94	61	226	784	1053	
SHERIFF	12	0	44	5	50	413	1626	67	4	2209	0	289	52	247	29	34	701	9	0	112	98	0	0	384	210	450	1117	3732	5941	
COOPERSVILLE	12	0	0	0	3	18	76	4	1	102	0	15	1	20	1	1	60	5	0	0	9	0	36	27	29	48	17	269	371	
FERRYSBURG	7	0	2	1	0	7	25	2	0	37	0	1	1	13	0	0	3	0	0	1	1	0	0	16	2	2	14	54	91	
GRAND HAVEN	12	0	2	0	6	54	535	17	0	614	0	117	21	142	10	11	315	8	0	33	63	0	7	178	241	138	162	1446	2060	
GRAND VALLEY ST COLL	12	0	0	0	0	6	63	1	0	70	0	4	1	1	0	3	40	0	0	2	6	0	0	12	11	8	19	107	177	
HOLLAND	12	0	27	13	102	119	1225	48	6	1540	0	206	28	88	13	5	562	23	0	39	63	0	0	301	64	1827	944	4163	5703	
HOPE COLLEGE	12	0	0	1	0	18	169	3	1	192	0	12	1	6	0	3	107	0	1	4	1	0	0	10	7	55	25	232	424	
HUDSONVILLE	12	0	0	0	4	22	89	6	1	122	0	12	0	14	1	3	36	1	0	4	10	0	0	36	16	8	32	173	295	
SPRINGLAKE	12	0	1	0	3	37	110	6	1	158	0	23	1	113	1	2	82	2	0	2	7	0	15	122	35	55	70	530	688	
ZEELAND	12	0	1	0	3	23	117	10	2	156	0	14	1	6	2	0	48	0	0	10	5	0	0	14	27	15	16	158	314	
PRESQUE ISLE CO.																														
1988 **		0	10	0	9	74	199	9	2	303	0	53	1	11	1	1	141	1	0	8	21	0	0	45	8	17	44	352	655	
1989 **		0	7	0	8	71	204	8	3	301	0	72	5	35	2	10	154	0	0	5	10	0	0	37	16	61	84	491	792	
STATE POLICE	12	0	6	0	1	9	6	1	0	23	0	7	1	3	1	1	4	0	0	1	1	0	0	2	2	2	17	42	65	
SHERIFF	12	0	1	0	3	52	89	4	1	150	0	31	2	6	1	4	69	0	0	2	3	0	0	19	3	3	18	161	311	
ONAHAY	8	0	0	0	0	2	7	1	0	10	0	3	0	9	0	0	8	0	0	0	0	0	0	4	0	2	1	27	37	
ROGERS CITY	12	0	0	0	4	8	102	2	2	118	0	31	2	17	0	5	73	0	0	2	6	0	0	12	11	54	48	261	379	
ROSCOMMON CO.																														
1988 **		0	10	4	43	451	664	71	8	1251	0	226	10	202	1	20	370	7	0	24	45	1	3	108	90	182	324	1613	2864	
1989 **		1	9	3	46	429	659	89	11	1247	0	180	9	181	4	42	392	7	0	24	41	0	7	127	71	172	310	1567	2814	
STATE POLICE	12	1	7	2	19	187	257	53	5	531	0	76	5	125	3	18	120	3	0	8	23	0	0	55	46	35	133	650	1181	
SHERIFF	12	0	0	0	11	101	252	28	3	395	0	55	3	36	0	2	140	2	0	4	9	0	5	30	2	29	83	400	795	
GERRISH TWP	12	0	0	0	2	21	37	1	0	61	0	10	0	12	1	4	27	1	0	3	2	0	0	8	10	9	30	117	178	
LYON TWP	11	0	0	0	1	2	8	0	0	11	0	1	0	0	0	0	4	0	0	0	0	0	0	1	1	0	2	9	20	
RICHFIELD TWP	12	0	2	1	13	116	105	7	3	247	0	37	1	8	0	16	96	1	0	9	7	0	2	33	12	97	62	381	628	
ROSCOMMON TWP	12	0	0	0	0	2	0	0	0	2	0	1	0	0	0	2	5	0	0	0	0	0	0	0	0	2	0	10	12	

\*\* COUNTY DATA INCOMPLETE DUE TO INCOMPLETE JURISDICTION REPORTING

\* NO DATA SUBMITTED

# TOTAL ARRESTS BY COUNTY

TOTAL ARRESTS	Agency	INDEX ARRESTS										NON-INDEX ARRESTS																	OTHER		GRAND TOTAL - Adults (includes age-unknown)	GRAND TOTAL - Juveniles (includes all ages 16 & under)	GRAND TOTAL All Ages
		Murder & Non-negligent Manslaughter	Rape (includes attempts)	Robbery	Assault-Aggravated	Burglary	Larceny	Motor Vehicle Theft	Arson	INDEX TOTAL	Negligent Manslaughter	Assault (non-aggravated)	Forger, & Counterfeiting	Fraud	Embezzlement	Stolen Property	Vandalism	Weapons (carry, possession, etc.)	Prostitution & Common Law vice	Sex Offenses (except rape & prostitution)	Narcotic Laws	Gambling	Family & Children	Driving Under Influence Alcohol or Narcotics	Liquor Laws	Disorderly Conduct	All Other (includes drunkenness & vagrancy)	NON-INDEX TOTAL	Curfew & Loitering	Runaways			
CONT'D FROM PREV. PAGE																																	
ONTONAGON CO.																																	
SHERIFF	12	0	0	0	2	4	0	0	8	0	6	0	1	0	0	3	0	0	3	3	0	0	20	6	4	5	51	0	0	49	10	59	
ONTONAGON	11	0	0	0	0	0	4	1	5	0	1	0	0	0	0	1	0	0	0	0	0	0	8	3	4	0	17	0	0	19	3	22	
OSCEOLA CO.																																	
1988 **		0	7	0	7	63	23	15	115	1	41	2	26	1	1	28	3	0	1	11	0	0	97	95	5	190	502	1	17	486	149	635	
1989 **		0	2	0	16	47	40	18	123	1	51	0	92	2	0	31	4	0	9	21	0	0	95	115	9	179	609	0	8	600	140	740	
STATE POLICE	12	0	2	0	6	17	7	10	42	0	27	0	54	0	0	16	4	0	7	14	0	0	37	86	2	94	341	0	4	318	69	387	
SHERIFF	12	0	0	0	7	30	8	6	51	1	17	0	38	1	0	8	0	0	2	7	0	0	20	12	0	68	174	0	3	186	42	228	
EVART	12	0	0	0	0	0	5	0	5	0	1	0	0	0	0	1	0	0	0	0	0	0	8	2	1	0	13	0	0	12	6	18	
MARION	* 0	0	0	0	0	0	0	0	0	0	0	0	0	0	0	0	0	0	0	0	0	0	0	0	0	0	0	0	0	0	0	0	
REED CITY	12	0	0	0	3	0	20	2	25	0	6	0	0	1	0	6	0	0	0	0	0	0	30	15	6	17	81	0	1	84	23	107	
OSCODA CO.																																	
1988		0	0	0	1	14	7	0	23	0	3	0	0	1	1	1	2	0	0	22	0	0	106	210	13	27	386	0	0	399	10	409	
1989		0	0	0	2	1	9	0	12	0	3	0	2	0	1	5	6	0	0	18	0	0	88	195	5	27	350	0	0	356	6	362	
STATE POLICE	12	0	0	0	0	1	0	0	1	0	0	0	0	0	0	0	0	0	0	1	0	0	0	6	0	2	9	0	0	10	0	10	
SHERIFF	12	0	0	0	2	0	9	0	11	0	3	0	2	0	1	5	6	0	0	17	0	0	88	189	5	25	341	0	0	346	6	352	
OTSEGO CO.																																	
1988		1	0	0	9	11	39	9	70	0	8	2	20	0	10	9	5	0	2	42	0	4	224	201	8	104	644	0	8	667	55	722	
1989		0	1	1	12	16	107	5	144	0	23	8	23	1	3	22	6	0	2	38	0	2	159	177	20	184	668	0	7	729	90	819	
STATE POLICE	12	0	1	0	7	8	17	1	36	0	14	2	17	0	2	14	2	0	2	23	0	0	74	111	7	64	332	0	6	342	32	374	
SHERIFF	12	0	0	0	0	4	2	1	7	0	3	0	0	0	1	0	0	0	0	2	0	2	13	2	2	70	95	0	0	99	3	102	
GAYLORD	12	0	0	1	5	4	88	3	101	0	6	6	6	1	0	8	4	0	0	13	0	0	72	64	11	50	241	0	1	288	55	343	
OTTAWA CO.																																	
1988		0	11	11	108	205	787	67	1191	1	243	27	75	14	38	176	55	1	86	324	0	4	950	1258	305	983	4540	5	212	4886	1062	5948	
1989 **		0	29	18	79	187	845	49	1208	0	230	38	115	27	31	187	40	2	72	301	0	12	1170	1045	372	1100	4742	3	164	5115	1002	6117	
STATE POLICE	12	0	0	0	6	25	22	4	57	0	11	0	3	1	0	9	4	0	6	69	0	0	90	150	2	148	493	0	15	514	51	565	
SHERIFF	12	0	20	5	35	91	270	19	440	0	69	15	29	12	2	95	15	0	37	90	0	0	378	341	37	596	1716	0	52	1887	321	2208	
COOPERSVILLE	12	0	0	0	1	1	11	1	15	0	4	0	1	1	1	2	2	0	0	5	0	0	27	28	1	8	80	2	8	79	26	105	
FERRYSBURG	7	0	3	0	0	6	5	1	15	0	1	0	0	0	0	0	0	0	0	1	0	0	16	3	1	11	33	0	0	45	3	48	
GRAND HAVEN	12	0	0	0	2	17	170	6	495	0	45	12	42	5	11	21	4	1	6	75	0	8	178	323	79	114	924	0	9	977	151	1128	
GRAND VALLEY ST COLL	12	0	0	0	0	0	2	0	2	0	0	0	0	0	0	2	0	0	0	7	0	0	12	19	2	21	63	0	0	65	0	65	
HOLLAND	12	0	6	13	27	28	271	6	351	0	72	6	25	6	1	32	12	0	15	33	0	4	282	62	237	105	892	0	78	981	340	1321	
HOPE COLLEGE	12	0	0	0	0	2	21	3	26	0	7	0	6	0	11	12	0	1	2	1	0	0	10	15	10	20	95	1	0	118	4	122	
HUDSONVILLE	12	0	0	0	3	1	15	2	21	0	2	0	4	0	2	4	1	0	0	5	0	0	40	19	0	17	94	0	0	95	20	115	
SPRINGLAKE	12	0	0	0	2	14	17	1	34	0	11	1	3	0	3	1	1	0	3	7	0	0	122	39	0	37	228	0	2	240	24	264	
ZEELAND	12	0	0	0	3	2	41	6	52	0	8	4	2	2	0	9	1	0	3	8	0	0	15	46	3	23	124	0	0	114	62	176	
PRESQUE ISLE CO.																																	
1988 **		0	1	0	3	2	10	1	17	0	5	0	0	0	0	0	1	0	6	12	0	0	41	12	1	8	86	0	2	87	18	105	
1989 **		0	2	0	4	5	12	0	24	1	7	1	0	0	6	2	0	0	0	5	0	0	31	25	4	10	92	0	2	105	13	118	
STATE POLICE	12	0	2	0	1	1	5	0	9	0	0	0	0	0	4	0	0	0	0	4	0	0	2	4	0	5	19	0	0	25	3	28	
SHERIFF	12	0	0	0	1	4	2	0	8	1	3	0	0	0	0	1	0	0	0	0	0	15	1	0	2	23	0	0	28	3	31		
ONAWAY	8	0	0	0	0	0	0	0	0	0	1	0	0	0	0	0	0	0	0	0	0	4	0	4	0	9	0	0	9	0	9		
ROGERS CITY	12	0	0	0	2	0	5	0	7	0	3	1	0	0	2	1	0	0	0	1	0	0	10	20	0	3	41	0	2	43	7	50	
ROSCOMMON CO.																																	
1988 **		0	1	3	9	53	134	15	215	0	28	1	18	0	25	20	6	0	7	28	0	5	104	147	18	128	535	0	14	599	165	764	
1989 **		0	1	1	18	138	107	15	282	0	23	0	30	2	10	33	7	0	6	28	0	7	129	131	13	135	554	0	11	726	121	847	
STATE POLICE	12	0	1	1	8	43	37	10	101	0	8	0	17	1	3	6	4	0	3	17	0	0	55	86	2	67	269	0	11	315	66	381	
SHERIFF	12	0	0	0	1	4	48	1	54	0	5	0	5	0	1	1	1	0	0	2	0	5	30	5	4	25	84	0	0	118	20	138	
GERRISH TWP	12	0	0	0	0	4	6	1	11	0	3	0	5	1	3	6	2	0	1	1	0	9	12	1	6	50	0	0	51	10	61		
LYON TWP	11	0	0	0	0	0	0	0	0	0	0	0	0	0	0	0	0	0	0	0	0	1	0	0	1	2	0	0	2	0	2		
RICHFIELD TWP	12	0	0	0	9	87	16	3	116	0	7	0	3	0	3	19	0	0	2	8	0	2	34	28	6	36	148	0	0	239	25	264	
ROSCOMMON TWP	12	0	0	0	0	0	0	0	0	0	0	0	0	0	0	1	0	0	0	0	0	0	0	0	0	0	1	0	1	0	1		

\*\* COUNTY DATA INCOMPLETE DUE TO INCOMPLETE JURISDICTION REPORTING

\* NO DATA SUBMITTED

\* JURISDICTION IN MULTIPLE COUNTIES



# TOTAL ACTUAL OFFENSES BY COUNTY

TOTAL ACTUAL OFFENSES	Agency	INDEX OFFENSES										NON-INDEX OFFENSES																GRAND TOTAL		
		MONTHS REPORTED	Murder & Non-negligent Manslaughter	Rape	Robbery	Assault-Aggravated	Burglary	Larceny	Motor Vehicle Theft	Arson	INDEX TOTAL	Negligent Manslaughter	Assault (non-aggravated)	Forgery & Counterfeiting	Fraud	Embezzlement	Stolen Property	Vandalism	Weapons (carry, possession, etc.)	Prostitution & Common Law Vice	Sex Offenses (except rape & prostitution)	Narcotic Laws	Gambling	Family & Children	Driving Under Influence Alcohol or Narcotics	Liquor Laws	Disorderly Conduct		All Other (includes drunkenness & vagrancy)	NON-INDEX TOTAL
SAGINAW CO.																														
1988 **		27	230	447	1642	3707	8013	653	193	14912	0	3568	46	865	68	399	4891	212	34	195	742	15	305	1314	420	4549	4153	21776	36688	
1989 **		23	245	430	1622	3602	8138	702	214	14976	0	3767	53	930	76	454	5141	201	49	160	840	18	351	1377	554	4336	6038	24345	39321	
STATE POLICE	12	1	16	15	62	112	341	37	8	592	0	222	15	118	7	48	217	23	0	31	199	2	0	245	176	198	649	2150	2742	
SHERIFF	12	3	13	14	146	276	787	93	0	1332	0	242	14	220	8	186	606	11	0	37	77	0	36	150	37	704	2820	5148	6480	
ALBEE TWP	10	0	0	0	2	0	3	0	0	5	0	0	0	0	0	0	0	0	0	0	0	0	0	3	0	0	2	5	10	
BIRCH RUN	12	0	0	0	4	0	52	1	0	57	0	5	0	3	2	0	48	0	0	0	0	0	0	3	2	0	13	76	133	
BRIDGEPORT TWP	12	1	5	12	34	102	310	22	4	490	0	108	1	74	0	5	133	8	0	8	18	0	0	97	19	66	112	649	1139	
BUENA VISTA TWP	12	0	8	28	117	291	664	65	15	1188	0	402	4	37	8	8	294	6	0	8	20	0	0	42	2	175	160	1166	2354	
CARROLTON TWP	12	0	0	1	8	71	182	6	7	275	0	46	3	23	1	7	149	3	0	5	12	0	0	73	7	156	150	635	910	
CHESANING	12	0	0	0	2	17	67	4	0	90	0	30	1	47	2	2	82	0	0	1	6	0	0	29	25	57	23	305	395	
CHESANING TWP	12	0	0	1	0	3	9	3	0	16	0	2	0	0	0	0	22	0	0	0	0	0	0	2	0	5	0	31	47	
FRANKENMUTH	12	0	0	1	0	11	105	5	0	122	0	8	0	23	1	3	48	1	0	0	1	0	0	19	32	14	25	175	297	
MAPLE GROVE TWP	12	0	0	0	0	3	4	0	0	7	0	3	0	2	0	2	13	0	0	0	0	0	0	8	0	6	2	36	43	
OAKLEY-BRADY	11	0	0	0	0	4	5	0	0	9	0	2	0	0	0	0	3	0	0	0	2	0	0	2	0	1	2	12	21	
RICHLAND TWP	12	0	0	0	2	5	26	1	0	34	0	8	0	6	0	0	21	1	0	1	2	0	0	30	26	9	12	116	150	
SAGINAW	12	17	194	342	1168	2416	3868	369	169	8543	0	2312	6	153	21	36	2463	132	49	31	432	14	315	223	61	2466	1673	10387	18930	
SAGINAW TWP	12	0	6	16	54	208	1345	76	5	1710	0	279	2	133	26	143	732	8	0	27	35	1	0	300	120	295	310	2411	4121	
SAGINAW VAL ST COL	12	0	1	0	0	8	104	0	1	114	0	7	0	74	0	2	51	1	0	2	5	1	0	11	2	46	12	214	328	
SPAULDING TWP	12	1	0	0	1	9	13	0	2	26	0	8	0	0	0	1	8	0	0	1	0	0	0	20	0	0	16	54	80	
ST CHARLES	12	0	1	0	5	25	93	7	1	132	0	50	7	12	0	3	102	2	0	2	14	0	0	7	16	85	21	321	453	
THOMAS TWP	12	0	1	0	9	34	132	7	2	185	0	27	0	5	0	0	112	2	0	4	1	0	0	12	27	42	12	244	429	
TITTABAWASSEE TWP	12	0	0	0	5	6	26	4	0	41	0	3	0	0	0	1	25	1	0	2	0	0	0	6	0	9	5	52	93	
ZILHAUKEE	12	0	0	0	3	1	2	2	0	8	0	3	0	0	0	7	12	2	0	0	16	0	0	95	2	2	19	158	166	
ST. CLAIR CO.																														
1988 **		5	68	53	221	1215	3540	236	44	5382	1	1288	49	629	21	111	2212	27	7	134	535	6	1	912	462	1323	2505	10223	15605	
1989 **		5	83	41	261	1133	3501	234	53	5311	7	1564	78	747	13	95	2548	38	1	129	599	1	1	1096	602	1379	3151	12049	17360	
STATE POLICE	12	1	9	1	24	173	214	20	16	458	0	150	9	25	2	14	223	3	0	13	48	1	0	215	143	39	346	1231	1689	
SHERIFF	12	1	43	12	73	382	1002	90	12	1615	7	489	32	344	5	48	654	8	1	79	295	0	0	289	69	421	1794	4535	6150	
ALGONAC	8	0	0	0	3	11	20	0	0	34	0	2	0	3	0	0	4	0	0	1	3	0	0	0	0	0	0	1	14	48
CAPAC	12	0	0	0	6	7	63	0	0	76	0	26	4	8	0	1	56	0	0	1	0	0	0	15	8	29	31	179	255	
CLAY TWP	12	0	3	1	6	108	247	8	0	373	0	56	2	11	0	5	217	1	0	3	7	0	0	40	13	22	95	472	845	
MARINE CITY	12	0	0	6	4	11	136	11	0	170	0	25	1	15	0	0	86	0	0	3	5	0	0	56	40	64	13	308	478	
MARYSVILLE	12	0	2	0	6	30	241	17	4	300	0	46	10	124	3	6	186	4	0	6	18	0	0	118	38	163	191	913	1213	
MEMPHIS	11	0	0	0	0	1	6	0	0	7	0	2	0	2	0	0	2	0	0	0	0	0	0	12	0	0	0	18	25	
PORT HURON	12	3	25	18	127	370	1404	82	21	2050	0	702	18	153	2	19	1012	21	0	19	218	0	0	269	255	541	576	3806	5855	
ST CLAIR	12	0	1	1	11	24	129	2	0	168	0	48	0	44	1	0	74	1	0	2	4	0	0	73	27	81	90	445	613	
YALE	12	0	0	0	1	16	39	4	0	60	0	18	2	18	0	2	34	0	0	2	1	0	0	9	9	19	14	128	188	
ST. JOSEPH CO.																														
1988 **		3	77	7	129	527	1375	97	23	2238	2	476	32	289	25	40	891	14	2	68	127	0	34	346	141	307	750	3544	5782	
1989 **		2	74	13	167	454	1579	75	41	2405	0	590	29	147	11	42	928	21	0	79	130	0	119	348	105	326	925	3800	6205	
STATE POLICE	12	0	26	1	18	75	141	15	25	301	0	73	5	23	3	8	119	3	0	14	62	0	0	63	24	56	137	590	891	
SHERIFF	12	0	13	1	11	143	408	26	5	607	0	174	5	52	2	4	271	4	0	18	23	0	119	134	13	66	350	1235	1842	
BURR OAK	12	0	1	0	5	8	7	4	0	25	0	6	1	0	0	13	24	0	0	0	1	0	0	2	0	2	29	78	103	
CENTREVILLE	8	0	0	0	0	6	12	2	0	21	0	3	0	2	0	1	9	0	0	1	2	0	0	0	0	0	2	20	41	
COLON	* 0	0	0	0	0	0	0	0	0	0	0	0	0	0	0	0	0	0	0	0	0	0	0	0	0	0	0	0	0	
CONSTANTINE	9	0	0	0	0	1	33	1	0	35	0	10	1	11	0	0	27	0	0	1	0	0	0	6	2	29	28	115	150	
MENDON	* 0	0	0	0	0	0	0	0	0	0	0	0	0	0	0	0	0	0	0	0	0	0	0	0	0	0	0	0	0	
STURGIS	12	1	16	1	35	94	372	16	4	539	0	98	9	18	4	5	175	5	0	21	9	0	0	71	30	55	112	612	1151	
THREE RIVERS	12	0	17	10	97	115	542	11	7	799	0	206	6	35	1	8	268	9	0	22	28	0	0	51	34	109	212	989	1788	
WHITE PIGEON	12	0	1	0	1	12	64	0	0	78	0	20	2	6	1	3	35	0	0	2	5	0	0	21	2	9	55	161	239	
SANILAC CO.																														
1988 **		1	60	0	28	340	493	36	12	970	0	162	15	122	0	23	380	4	0	12	42	0								

# TOTAL ARRESTS BY COUNTY

TOTAL ARRESTS	INDEX ARRESTS										NON-INDEX ARRESTS																	OTHER		GRAND TOTAL - Adults (includes age-unknown)	GRAND TOTAL - Juveniles (includes all ages 16 & under)	GRAND TOTAL All Ages																																																																																																																																																																																																																																																																																																																																																																																																																																																																																																																																																																																																																																																																																																																																																																																																																																																																																																																																																																																																																																																																																																																																																																																																																																											
	Murder & Non-negligent Manslaughter	Rape (includes attempt)	Robbery	Assault-Aggravated	Burglary	Larceny	Motor Vehicle Theft	Arson	INDEX TOTAL	Negligent Manslaughter	Assault (non-aggravated)	Forgery & Counterfeiting	Fraud	Embezzlement	Stolen Property	Vandalism	Weapons (carry, possession, etc.)	Prostitution & Common Law Vice	Sex Offenses (except rape & prostitution)	Narcotic Laws	Gambling	Family & Children	Driving Under Influence Alcohol or Narcotics	Liquor Laws	Disorderly Conduct	All Other (includes drunkenness & vagrancy)	NON-INDEX TOTAL	Curfew & Loitering	Runaways																																																																																																																																																																																																																																																																																																																																																																																																																																																																																																																																																																																																																																																																																																																																																																																																																																																																																																																																																																																																																																																																																																																																																																																																																																														
Agency																																																																																																																																																																																																																																																																																																																																																																																																																																																																																																																																																																																																																																																																																																																																																																																																																																																																																																																																																																																																																																																																																																																																																																																																																																																																											

# TOTAL ACTUAL OFFENSES BY COUNTY

TOTAL ACTUAL OFFENSES	MONTHS REPORTED	INDEX OFFENSES								NON-INDEX OFFENSES																	GRAND TOTAL				
		Murder & Non-negligent Manslaughter	Rape	Robbery	Assault-Aggravated	Burglary	Larceny	Motor Vehicle Theft	Arson	INDEX TOTAL	Negligent Manslaughter	Assault Non-aggravated	Forgery & Counterfeiting	Fraud	Embezzlement	Stolen Property	Vandalism	Weapons (carry possession, etc.)	Prostitution & Common Law vice	Sex Offenses (except rape & prostitution)	Narcotic Laws	Gambling	Family & Children	Driving Under Influence Alcohol or Narcotics	Liquor Laws	Disorderly Conduct		All Other (includes drunkenness & vagrancy)	NON-INDEX TOTAL		
Agency																															
CONT'D FROM PREV. PAGE																															
SANILAC CO.																															
CARSONVILLE	11	0	0	0	0	4	6	0	0	10	0	1	0	0	0	0	5	0	0	0	0	0	0	1	0	0	2	9	19		
CROSWELL	11	0	0	0	3	14	33	4	1	55	0	14	2	3	0	4	35	0	0	3	3	0	0	42	4	6	13	129	184		
DEKERVILLE	6	0	0	0	1	2	0	0	0	3	0	1	0	0	0	2	1	0	0	0	0	0	0	0	0	0	2	6	9		
LEXINGTON	12	0	0	0	0	3	16	1	0	20	0	1	0	10	0	1	21	1	0	0	0	0	0	5	2	1	9	51	71		
MARLETTE	11	0	0	0	1	0	3	3	0	7	0	0	0	0	0	1	1	3	0	1	1	0	0	9	0	0	0	16	23		
PECK	* 2	0	0	0	0	0	0	0	0	0	0	0	0	0	0	0	0	0	0	0	0	0	0	0	0	0	0	0	0		
PORT SANILAC	12	0	0	0	0	0	0	0	0	0	0	0	0	0	0	0	0	0	0	0	0	0	0	0	0	0	0	0	0		
SANDUSKY	12	0	0	0	1	7	54	2	0	64	0	18	0	1	0	0	39	2	0	0	5	0	0	33	8	11	6	123	187		
SCHGOLCRAFT CO.																															
1988 **		0	1	2	9	63	135	6	4	220	0	45	2	24	1	2	81	0	0	16	18	0	1	39	43	43	126	441	661		
1989 **		0	6	1	13	50	98	6	2	176	0	67	1	32	2	4	71	2	0	10	22	0	2	47	46	54	78	438	614		
STATE POLICE	12	0	2	1	8	40	47	3	1	102	0	29	0	9	0	3	38	1	0	7	17	0	2	32	37	18	53	246	348		
SHERIFF	4	0	0	0	0	0	0	0	0	0	0	0	0	0	1	0	1	0	0	0	1	0	0	0	0	2	0	5	5		
MANISTIQUE	12	0	4	0	5	10	51	3	1	74	0	38	1	23	1	1	32	1	0	3	4	0	0	15	9	34	25	187	261		
SHIAMASSEE CO.																															
1988 **		0	36	9	117	473	1361	66	15	2077	0	447	14	91	9	29	776	14	1	55	67	1	33	604	167	269	623	3200	5277		
1989 **		0	31	7	115	480	1303	101	15	2052	1	502	21	94	8	28	870	29	0	63	99	0	45	629	123	315	696	3523	5575		
STATE POLICE	12	0	9	1	13	59	104	15	4	205	0	55	3	14	3	13	89	4	0	10	9	0	0	84	22	35	229	570	775		
SHERIFF	12	0	6	3	26	138	251	35	3	462	1	92	3	14	2	4	136	4	0	11	29	0	10	121	7	22	167	623	1085		
BANCROFT	9	0	0	0	0	3	5	0	0	8	0	0	0	0	0	0	4	0	0	0	0	0	0	2	0	0	4	10	18		
BYRON	9	0	0	1	1	1	5	0	0	8	0	1	1	0	0	0	3	0	0	1	0	0	0	2	0	0	3	11	19		
CORUNNA	12	0	0	0	3	13	57	5	0	78	0	27	2	2	0	2	25	3	0	2	9	0	0	75	19	22	17	205	283		
DURAND	12	0	2	0	13	37	150	11	1	214	0	63	1	12	0	5	117	2	0	8	8	0	0	66	15	57	30	384	598		
LAINGSBURG	* 0	0	0	0	0	0	0	0	0	0	0	0	0	0	0	0	0	0	0	0	0	0	0	0	0	0	0	0	0		
LENNON	6	0	0	0	0	0	2	0	0	2	0	0	0	0	1	0	0	0	0	0	0	0	0	2	0	0	0	3	5		
MORRICE	10	0	0	0	2	0	4	1	0	7	0	1	1	1	1	1	11	0	0	1	0	0	0	10	4	4	4	38	45		
NEW LOTHROP	12	0	0	0	3	4	14	0	0	21	0	2	0	2	0	1	17	2	0	0	2	0	0	13	8	2	6	55	76		
ONOSO	12	0	12	2	49	201	645	33	5	947	0	226	10	33	2	2	417	14	0	30	38	0	34	222	43	166	210	1447	2394		
PERRY	12	0	2	0	4	20	55	1	2	84	0	34	0	16	0	0	43	0	0	0	3	0	1	30	3	5	25	160	244		
VERNON	12	0	0	0	1	4	11	0	0	16	0	1	0	0	0	0	8	0	0	0	1	0	0	4	0	2	1	17	33		
TUSCOLA CO.																															
1988 **		1	36	7	51	309	619	53	13	1089	0	313	12	87	1	12	460	4	1	40	94	1	6	264	71	153	593	2112	3201		
1989 **		0	28	0	60	279	675	62	14	1118	0	337	15	96	4	23	490	3	0	58	54	0	4	309	96	164	733	2386	3504		
STATE POLICE	12	0	24	0	21	77	153	23	7	305	0	104	8	26	4	7	117	2	0	40	32	0	0	65	62	71	303	841	1146		
SHERIFF	12	0	3	0	22	159	247	20	6	457	0	128	2	13	0	2	174	0	0	10	9	0	4	110	6	13	233	704	1161		
AKRON	1	0	0	0	0	0	0	0	0	0	0	0	0	0	0	0	0	0	0	0	0	0	0	0	0	0	0	0	0		
ARBELA TWP	12	0	0	0	3	1	23	4	0	31	0	5	1	0	0	0	7	0	0	2	2	0	0	4	5	0	8	34	65		
CARD	10	0	0	0	5	11	39	5	0	60	0	38	0	5	0	1	48	0	0	0	3	0	0	56	5	10	10	178	238		
CASS CITY	12	0	0	0	0	3	68	1	0	72	0	17	0	38	0	0	49	0	0	2	4	0	0	34	1	7	29	180	252		
DENMARK TWP	6	0	0	0	0	0	3	0	0	3	0	0	0	0	0	1	1	0	0	0	0	0	0	1	0	0	0	3	6		
FAIRGROVE	7	0	0	0	0	2	1	0	0	3	0	1	0	0	0	0	1	0	0	0	0	0	0	1	0	0	6	9	12		
GAGETOWN	3	0	0	0	0	0	1	0	0	1	0	0	0	0	0	0	1	0	0	0	0	0	0	0	0	0	0	1	2		
KINGSTON	9	0	0	0	0	2	5	0	0	7	0	4	1	9	0	0	5	0	0	1	0	0	0	3	3	1	0	27	34		
MAYVILLE	5	0	0	0	0	0	6	0	0	6	0	1	0	0	0	0	1	0	0	0	0	0	0	0	0	0	0	2	8		
MILLINGTON	12	0	0	0	1	6	24	4	0	35	0	3	0	0	0	8	31	1	0	0	0	0	0	9	0	0	13	65	100		
REESE	* 0	0	0	0	0	0	0	0	0	0	0	0	0	0	0	0	0	0	0	0	0	0	0	0	0	0	0	0	0		
UNIONVILLE	* 0	0	0	0	0	0	0	0	0	0	0	0	0	0	0	0	0	0	0	0	0	0	0	0	0	0	0	0	0		
VASSAR	12	0	1	0	8	18	105	5	1	138	0	36	3	5	0	4	55	0	0	3	4	0	0	24	14	62	132	342	480		
VAN BUREN CO.																															
1988 **		6	65	27	214	1103	2088	200	32	3735	0	920	69	704	9	153	1220	49	0	67	310	2	51	799	606	498	1810	7267	11002		
1989 **		3	66	27	198	1093	2162	174	43	3766	1	939	50	784	6	167	1162	36	0	83	273	1	209	627	433	355	2203	7329	11095		
STATE POLICE	12	1	20	12	79	321	532	52	24	1041	0	251	22	183	4	40	250	6	0	37	68	1	0	125	83	80	569	1719	2760		
SHERIFF	12	1	34	3	24	417	502	45	5	1031	0	282	1	49	0	30	352	13	0	12	136	0	207	168	103	94	982	2435	3466		
BANGOR	12	0	0	0	0	10	33	56	6	1	106	1	42	0	6	0	3	26	1	0	3	10	0	1	24	10	18	67	212	318	



# TOTAL ARRESTS BY COUNTY

TOTAL ARRESTS	Agency	INDEX ARRESTS								NON-INDEX ARRESTS																	OTHER		GRAND TOTAL - Adults (includes age unknown)	GRAND TOTAL - Juveniles (includes all ages 16 & under)	GRAND TOTAL All Ages		
		Murder & Non-negligent Manslaughter	Rape (includes attempts)	Robbery	Assault-Aggravated	Burglary	Larceny	Motor Vehicle Theft	Arson	INDEX TOTAL	Negligent Manslaughter	Assault (non-aggravated)	Forgery & Counterfeiting	Fraud	Embezzlement	Stolen Property	Vandalism	Weapons (carry, possession, etc.)	Prostitution & Common Law Vice	Sex Offenses (except rape & prostitution)	Narcotic Laws	Gambling	Family & Children	Driving Under Influence Alcohol or Narcotics	Liquor Laws	Disorderly Conduct	All Other (includes drunkenness & vagrancy)	NON-INDEX TOTAL				Curfew & Loitering	Runaways
CONT'D FROM PREV. PAGE																																	
SANTILAC CO.																																	
	CARSONVILLE	11	0	0	0	0	0	0	0	0	0	0	0	0	0	0	0	0	0	0	0	0	0	1	0	0	0	1	0	0	1	0	1
	CROSBELL	11	0	0	0	1	1	5	1	8	0	0	0	1	0	0	3	0	0	2	4	0	0	40	9	5	10	74	0	0	78	4	82
	DECKERVILLE	6	0	0	0	0	0	0	0	0	0	0	0	0	0	0	0	0	0	0	0	0	0	0	0	0	0	0	0	0	0	0	
	LEXINGTON	12	0	0	0	0	0	1	0	1	0	0	0	6	0	0	0	1	0	0	0	0	0	5	0	0	6	18	0	0	19	0	19
	MARLETTE	11	0	0	0	0	0	2	1	3	0	0	0	0	1	0	2	0	0	1	0	0	9	0	0	0	13	0	0	16	0	16	
	PECK	* 0	0	0	0	0	0	0	0	0	0	0	0	0	0	0	0	0	0	0	0	0	0	0	0	0	0	0	0	0	0	0	
	PORT SANILAC	12	0	0	0	0	0	0	0	0	0	0	0	0	0	0	0	0	0	0	0	0	0	0	0	0	0	0	0	0	0	0	
	SANDUSKY	12	0	0	0	1	0	5	0	6	0	2	0	0	0	0	1	2	0	0	5	0	0	33	3	6	1	53	0	0	55	4	59
SCHOOLCRAFT CO.																																	
	1988 **		0	0	2	6	10	15	6	39	0	5	0	1	1	1	19	1	0	4	7	0	2	39	70	9	77	236	0	8	232	51	283
	1989 **		0	4	1	1	4	16	6	34	0	5	0	8	0	1	5	2	0	0	27	0	1	46	93	17	37	242	3	6	224	61	285
	STATE POLICE	12	0	4	1	0	3	5	6	20	0	1	0	6	0	1	3	2	0	0	21	0	1	29	78	0	22	164	2	4	155	35	190
	SHERIFF	4	0	0	0	0	0	0	0	0	0	0	0	0	0	0	0	0	0	1	0	0	0	0	0	0	1	0	0	1	0	1	
	MANISTIQUE	12	0	0	0	1	1	11	0	14	0	4	0	2	0	0	2	0	0	0	5	0	0	17	15	17	15	77	1	2	68	26	94
SHIAWASSEE CO.																																	
	1988 **		0	2	4	17	33	120	8	185	0	40	6	12	1	7	41	19	0	1	44	0	39	601	261	145	401	1618	6	22	1721	110	1831
	1989 **		0	4	0	29	48	137	27	248	0	54	5	18	3	8	57	32	0	7	89	4	45	616	199	179	394	1710	9	32	1841	158	1999
	STATE POLICE	12	0	1	0	5	13	28	11	60	0	8	2	7	2	4	18	7	0	1	12	4	0	85	57	1	138	346	3	22	374	57	431
	SHERIFF	12	0	0	0	9	6	31	5	52	0	8	0	2	0	0	4	3	0	1	29	0	9	113	9	15	127	220	0	1	362	11	373
	BANCROFT	9	0	0	0	0	0	1	0	1	0	0	0	0	0	0	0	0	0	0	0	0	2	0	0	4	6	0	0	7	0	7	
	BYRON	9	0	0	0	1	0	0	0	1	0	0	0	0	0	0	0	0	0	0	0	0	2	0	0	3	5	0	0	6	0	6	
	CORUNNA	12	0	0	0	2	12	40	5	59	0	16	2	0	0	2	13	3	0	0	9	0	0	76	31	24	15	191	2	3	209	46	255
	DURAND	12	0	0	0	2	4	10	0	16	0	2	0	0	0	1	3	0	0	0	3	0	0	65	23	21	6	124	2	0	137	5	142
	LAINGSBURG	* 0	0	0	0	0	0	0	0	0	0	0	0	0	0	0	0	0	0	0	0	0	0	0	0	0	0	0	0	0	0	0	0
	LENNON	6	0	0	0	0	0	0	0	0	0	0	0	0	0	0	0	0	0	0	0	0	0	2	0	0	2	0	0	2	0	2	
	MORRICE	10	0	0	0	0	0	0	1	1	0	0	0	0	0	0	0	0	0	0	0	0	9	6	1	1	17	0	0	17	1	18	
	NEW LOTHROP	12	0	0	0	0	0	1	0	1	0	0	0	0	0	0	0	4	0	0	1	0	0	14	6	1	1	27	0	0	26	2	28
	OWOSSO	12	0	3	0	9	10	22	5	49	0	17	1	5	1	1	10	15	0	5	34	0	35	219	62	116	92	613	0	5	653	14	667
	PERRY	12	0	0	0	1	3	4	0	8	0	3	0	4	0	0	9	0	0	0	0	0	1	27	3	0	7	54	2	1	43	22	65
	VERNON	12	0	0	0	0	0	0	0	0	0	0	0	0	0	0	0	0	0	0	1	0	0	4	0	0	5	0	0	5	0	5	
TUSCOLA CO.																																	
	1988 **		0	4	6	16	36	80	6	149	0	38	0	18	0	2	19	5	1	11	14	0	7	246	127	30	343	861	0	11	918	103	1021
	1989 **		0	7	0	13	36	50	16	127	0	40	3	12	1	3	24	5	0	18	48	0	5	294	161	25	471	1110	0	25	1164	98	1262
	STATE POLICE	12	0	7	0	4	24	28	12	76	0	18	1	8	1	2	12	4	0	15	28	0	0	61	125	3	153	431	0	20	446	81	527
	SHERIFF	12	0	0	0	3	10	3	2	20	0	13	1	1	0	0	6	0	0	1	14	0	4	100	11	0	193	344	0	1	358	7	365
	AKRON	1	0	0	0	0	0	0	0	0	0	0	0	0	0	0	0	0	0	0	0	0	0	0	0	0	0	0	0	0	0	0	0
	ARBELA TWP	12	0	0	0	1	0	1	0	2	0	2	0	0	0	0	0	0	0	1	1	0	0	4	5	0	6	19	0	0	21	0	21
	CARO	10	0	0	0	2	1	3	1	7	0	2	0	1	0	0	0	0	0	0	0	0	0	61	4	8	9	85	0	0	87	5	92
	CASS CITY	12	0	0	0	0	0	6	0	6	0	1	0	1	0	0	0	0	0	0	3	0	0	34	0	2	24	65	0	1	70	2	72
	DENMARK TWP	6	0	0	0	0	0	1	0	1	0	0	0	0	0	1	1	0	0	0	0	0	1	0	0	0	3	0	0	4	0	4	
	FAIRGROVE	7	0	0	0	0	0	0	0	0	0	0	0	0	0	0	0	0	0	0	0	0	1	0	0	6	7	0	0	7	0	7	
	GAGETOWN	3	0	0	0	0	0	0	0	0	0	0	0	0	0	0	0	0	0	0	0	0	0	0	0	0	0	0	0	0	0	0	0
	KINGSTON	9	0	0	0	0	0	0	0	0	0	1	0	0	0	0	0	0	0	0	0	0	2	3	0	1	7	0	0	7	0	7	
	MAYVILLE	5	0	0	0	0	0	0	0	0	0	0	0	0	0	0	0	0	0	0	0	0	0	0	0	0	0	0	0	0	0	0	0
	MILLINGTON	12	0	0	0	1	0	1	0	2	0	2	0	0	0	0	0	1	0	0	0	0	0	10	1	0	12	26	0	0	28	0	28
	REESE	* 0	0	0	0	0	0	0	0	0	0	0	0	0	0	0	0	0	0	0	0	0	0	0	0	0	0	0	0	0	0	0	0
	UNIONVILLE	* 0	0	0	0	0	0	0	0	0	0	0	0	0	0	0	0	0	0	0	0	0	0	0	0	0	0	0	0	0	0	0	0
	VASSAR	12	0	0	0	2	1	7	1	13	0	1	1	1	0	0	5	0	0	1	2	0	1	20	12	12	67	123	0	3	136	3	139
VAN BUREN CO.																																	
	1988		2	12	5	77	88	251	58	495	0	138	12	87	1	29	69	63	0	21	186	0	50	778	865	167	1042	3508	4	50	3726	331	4057
	1989 **		1	2	9	67	125	296	29	534	0	130	20	88	1	29	51	36	0	21	122	0	181	588	558	97	1247	3169	9	30	3497	245	3742
	STATE POLICE	12	0	2	3	23	70	110	14	222	0	50	11	62	1	14	25	6	0	10	34	0	0	118	138	5	330	804	3	22	925	126	1051
	SHERIFF	12	0	0	1	8	21	13	1	45	0	18	1	7	0	7	7	16	0	6	51	0	179	162	107	1	404	966	0	2	988	25	1013
	BANGOR	12	0	0</																													

# TOTAL ACTUAL OFFENSES BY COUNTY

TOTAL ACTUAL OFFENSES	MONTHS REPORTED	INDEX OFFENSES								NON-INDEX OFFENSES																	NON-INDEX TOTAL	GRAND TOTAL		
		Murder & Non-negligent Manslaughter	Rape	Robbery	Assault-Aggravated	Burglary	Larceny	Motor Vehicle Theft	Arson	INDEX TOTAL	Negligent Manslaughter	Assault (non-aggravated)	Forgery & Counterfeiting	Fraud	Embezzlement	Stolen Property	Vandalism	Weapons (carry, possession, etc.)	Prostitution & Common Law Vice	Sex Offenses (except rape & prostitution)	Narcotic Laws	Gambling	Family & Children	Driving Under Influence Alcohol or Narcotics	Liquor Laws	Disorderly Conduct			All Other (includes drunkenness & vagrancy)	
Agency																														
CONT'D FROM PREV. PAGE																														
VAN BUREN CO.																														
BLOOMINGDALE	11	0	0	0	0	1	2	0	0	3	0	3	2	1	0	0	4	0	0	1	1	0	0	8	5	3	9	37	40	
COVERT TWP	12	0	8	2	9	109	69	8	1	206	0	25	0	6	0	1	17	1	0	2	1	0	0	10	0	4	42	109	315	
DECATUR	12	0	1	1	8	7	39	3	0	59	0	20	3	6	0	2	30	1	0	1	6	0	0	32	20	15	30	166	225	
GOBLES	12	0	1	1	4	11	32	4	0	53	0	16	1	35	0	5	23	1	0	4	0	0	0	35	8	2	52	182	235	
HARTFORD	12	0	0	0	6	29	159	11	3	208	0	61	0	26	0	4	105	4	0	2	14	0	0	45	33	21	132	441	649	
LAWRENCE	12	0	0	0	7	13	32	2	0	54	0	12	0	12	0	0	24	0	0	2	4	0	0	61	14	9	54	192	246	
LAWTON	12	1	0	0	10	4	64	7	1	87	0	27	0	13	0	2	31	1	0	1	0	0	0	4	2	12	29	122	209	
MATTAPAN	11	0	0	0	4	7	21	3	0	35	0	6	5	0	0	1	13	1	0	3	5	0	0	16	15	1	5	71	106	
PAW PAW	12	0	0	2	11	35	165	10	4	227	0	80	8	387	1	71	116	2	0	11	9	0	1	51	6	43	52	838	1065	
SOUTH HAVEN	12	0	2	6	26	106	489	23	4	656	0	114	8	66	1	2	171	5	0	4	19	0	0	48	134	53	180	805	1461	
WASHTENAW CO.																														
1988 **		11	227	517	1274	3290	12241	1252	114	18926	0	3448	349	1113	201	270	5313	105	88	383	917	11	62	2185	1276	6320	6958	28999	47925	
1989 **		7	224	420	1226	3082	12138	1196	75	18368	4	3485	272	956	194	270	5097	124	92	385	1100	12	75	2010	1227	7120	7997	30420	48788	
STATE POLICE	12	0	58	14	69	105	323	109	7	685	0	155	13	99	10	45	174	16	0	37	293	2	0	188	85	88	973	2178	2863	
SHERIFF	12	2	60	103	314	787	2471	317	23	4077	4	833	17	81	19	38	1472	31	9	62	134	0	21	635	76	2488	1124	7044	11121	
ANN ARBOR	12	3	54	152	447	1503	6066	416	26	8667	0	1424	180	484	125	127	1732	43	5	187	274	1	0	580	894	1367	2979	10402	19069	
CHELSEA	12	0	1	0	2	16	175	4	0	198	0	13	3	27	1	4	65	4	0	10	23	0	1	9	19	22	89	290	488	
EASTERN MICH UNIV	12	0	3	1	7	13	510	9	5	548	0	55	7	7	0	3	206	2	0	7	3	0	0	13	13	156	46	518	1066	
HUDSON MILLS METRO	2	0	0	0	0	0	0	0	0	0	0	0	0	0	0	0	2	0	0	0	0	0	0	1	0	0	9	12	12	
KENSINGTON METRO PK	0	0	0	0	0	0	0	0	0	0	0	0	0	0	0	0	0	0	0	0	0	0	0	0	0	0	0	0	0	0
MANCHESTER TWP	12	0	0	0	0	0	2	0	0	2	0	1	0	0	0	0	0	0	0	0	0	0	0	0	0	1	2	4	6	
MILAN	12	0	1	0	13	10	143	11	0	178	0	47	1	54	0	7	74	0	0	4	2	0	0	52	1	32	118	392	570	
NORTHFIELD TWP	12	0	1	0	11	29	107	19	3	170	0	45	0	4	0	5	74	3	0	1	30	0	0	55	28	11	68	324	494	
PITTSFIELD TWP	12	0	7	29	51	148	1079	132	3	1449	0	235	5	104	33	17	355	7	2	26	28	1	29	166	13	396	694	2111	3560	
SALINE	12	0	4	1	6	18	166	12	2	209	0	46	5	24	2	11	141	2	0	5	14	0	0	105	18	52	322	747	956	
YPSILANTI	12	2	35	120	306	453	1096	167	6	2185	0	631	41	72	4	13	802	16	76	46	299	8	24	206	80	2507	1573	6398	8583	
WAYNE CO.																														
1988 **		689	1835	14748	13897	42823	80170	40298	2081	196541	29	12955	2353	4412	360	3660	40360	2587	79	2051	8299	26	247	8208	1677	8968	29315	125586	322127	
1989 **		707	1870	13644	14356	39315	82321	37931	1917	192061	15	13482	2463	4073	460	4068	41887	2486	142	1937	8815	47	308	8372	1860	10068	32187	132670	324731	
STATE POLICE	12	10	33	8	90	26	99	77	52	395	0	88	7	105	7	317	99	58	1	103	629	20	0	911	701	170	3414	6630	7025	
SHERIFF	12	0	3	3	21	15	462	107	2	613	0	273	2	48	1	85	139	69	0	18	322	1	21	967	93	90	7836	9965	10578	
ALLEN PARK	12	1	5	20	38	232	690	199	1	1186	0	167	4	93	7	63	581	7	0	8	16	1	0	186	3	97	401	1634	2820	
BELLEVILLE	12	0	0	3	6	19	106	12	0	146	0	45	5	24	0	1	87	16	0	4	19	0	36	56	26	79	28	426	572	
BROWNSTOWN TWP	12	2	6	7	59	153	475	168	4	874	0	223	5	26	1	31	405	6	0	11	22	1	1	220	30	100	430	1512	2386	
CANTON TWP	12	1	20	19	70	317	1876	218	16	2537	0	412	2	104	13	63	1019	7	0	45	24	0	0	287	51	513	594	3134	5671	
DEARBORN	12	4	4	173	288	568	4964	1235	12	7248	2	604	12	371	63	138	1944	37	42	89	69	1	1	793	18	1007	899	6090	13338	
DEARBORN HEIGHTS	12	0	48	125	185	675	2046	607	4	3690	1	534	5	29	0	53	1024	50	2	42	340	3	77	320	38	450	1037	4005	7695	
DETROIT HEADQUARTERS	12	624	1424	11902	11006	29031	43577	28123	1531	127218	4	3395	2235	1100	101	1815	20726	1845	3	833	5061	0	64	0	1	0	2555	39738	166956	
ECORSE	12	4	13	59	182	309	392	160	18	1137	2	259	4	10	0	194	374	17	7	20	169	3	0	45	14	131	383	1632	2769	
FLAT ROCK	12	1	1	4	12	62	209	42	3	334	0	94	1	4	0	28	180	1	0	11	10	0	0	65	7	176	200	777	1111	
GARDEN CITY	12	2	8	34	70	221	923	147	10	1415	1	316	11	61	3	26	650	8	1	40	34	0	0	408	13	173	468	2213	3628	
GIBRALTAR	12	0	0	1	2	13	136	14	1	167	0	45	1	6	0	2	97	0	0	1	2	0	0	16	4	20	53	247	414	
GROSSE ILE TWP	12	0	0	0	6	89	186	10	1	292	0	31	2	13	1	2	149	0	0	0	2	0	0	44	9	32	92	377	669	
GROSSE PTE CITY	12	0	0	3	0	12	192	9	0	216	0	11	7	40	1	7	75	3	0	1	5	0	0	40	2	60	82	334	550	
GROSSE PTE FARMS	12	0	2	5	4	39	300	54	0	404	0	31	2	33	0	2	92	0	0	0	6	0	1	22	3	113	164	469	873	
GROSSE PTE PARK	12	0	0	16	12	68	408	59	1	564	0	36	0	10	1	8	141	4	0	9	21	0	0	82	2	15	71	400	964	
GROSSE PTE SHORES	12	0	0	0	2	7	23	0	0	32	0	1	0	0	0	6	23	3	0	1	0	0	13	70	6	5	28	156	188	
GROSSE PTE WOODS	12	0	1	6	6	51	232	43	0	339	0	38	2	53	0	8	221	10	0	5	16	0	1	93	16	70	1210	1743	2082	
HAMTRAC	12	5	30	141	208	550	1073	554	9	2570	0	130	5	48	4	116	571	12	0	19	26	2	0	50	2	33	619	1637	4207	
HARPER WOODS	12	0	2	45	32	124	1587	302	2	2094																				



# TOTAL ARRESTS BY COUNTY

TOTAL ARRESTS	Agency	INDEX ARRESTS										NON-INDEX ARRESTS															OTHER		GRAND TOTAL - Adults (includes age-unknown)	GRAND TOTAL - Juveniles (includes all ages 16 & under)	GRAND TOTAL All Ages		
		Murder & Non-negligent Manslaughter	Rape (includes attempts)	Robbery	Assault-Aggravated	Burglary	Larceny	Motor Vehicle Theft	Arson	INDEX TOTAL	Negligent Manslaughter	Assault (non-aggravated)	Forgery & Counterfeiting	Fraud	Embezzlement	Stolen Property	Vandalism	Weapons (carry, possession, etc.)	Prostitution & Common Law Vice	Sex Offenses (except rape & prostitution)	Narcotic Laws	Gambling	Family & Children	Driving Under Influence Alcohol or Narcotics	Liquor Laws	Disorderly Conduct	All Other (includes drunkenness & vagrancy)	NON-INDEX TOTAL				Curfew & Loitering	Runaways
CONT'D FROM PREV. PAGE																																	
VAN BUREN CO.																																	
BLOOMINGDALE	11	0	0	0	0	0	1	0	0	1	0	1	1	0	0	0	2	0	0	0	0	0	0	8	6	0	12	30	0	1	30	2	32
COVERT TWP	12	0	0	1	4	11	6	0	0	22	0	6	0	0	0	0	0	0	0	0	0	0	11	0	2	35	54	0	0	71	5	76	
DECATUR	12	0	0	1	7	2	15	0	0	25	0	19	3	4	0	1	8	1	0	1	6	0	0	34	27	14	26	144	0	0	163	6	169
GOBLES	12	0	0	0	1	0	1	2	0	4	0	1	0	0	0	2	0	0	0	0	0	0	33	6	0	43	85	0	0	89	0	89	
HARTFORD	12	0	0	0	4	4	30	3	0	41	0	7	0	3	0	1	5	3	0	1	5	0	0	47	45	14	113	244	0	0	261	24	285
LAURENCE	12	0	0	0	2	0	3	0	0	5	0	1	0	2	0	0	0	2	0	1	4	0	0	61	32	1	46	150	5	0	154	6	160
LAHTON	12	1	0	0	8	0	3	3	0	15	0	4	0	2	0	1	1	2	0	0	0	0	0	4	1	0	20	35	0	0	50	0	50
MATTAHAN	11	0	0	0	0	0	0	0	0	0	0	0	3	0	0	0	0	0	0	0	5	0	0	15	7	0	2	32	0	0	32	0	32
PAH PAH	12	0	0	0	0	0	6	0	0	6	0	0	1	0	0	0	0	0	0	0	2	0	1	17	1	4	3	29	1	2	33	5	38
SOUTH HAVEN	12	0	0	3	8	6	94	2	4	117	0	16	0	4	0	0	1	5	0	2	11	0	0	54	175	45	157	470	0	3	557	33	590
HASHTENAM CO.																																	
1988 **		6	41	118	247	207	1195	78	11	1903	1	413	42	213	68	118	166	139	43	87	780	6	1	2116	1400	755	2910	9258	8	189	10512	846	11358
1989 **		6	59	86	252	272	1524	69	14	2282	2	553	79	241	100	122	231	145	41	82	913	9	3	1991	1455	1047	3783	10877	23	221	12219	1184	13403
STATE POLICE	12	0	19	6	16	24	107	9	2	183	0	48	13	53	6	12	13	11	0	19	233	3	0	191	133	16	915	1666	4	17	1774	96	1870
SHERIFF	12	1	16	26	67	71	115	20	5	321	2	168	2	10	3	25	42	30	1	7	104	0	2	624	64	81	172	1337	0	2	1541	119	1660
ANN ARBOR	12	3	13	31	107	146	959	24	3	1286	0	234	40	154	85	52	113	73	3	43	261	0	0	588	1074	714	1483	4927	0	192	5649	756	6405
CHELSEA	12	0	0	0	0	0	28	3	0	31	0	2	0	3	1	3	6	3	0	4	29	0	1	8	24	4	82	170	0	0	187	14	201
EASTERN MICH UNIV	12	0	1	0	1	2	12	0	0	16	0	2	0	1	0	1	5	3	0	0	0	0	0	13	15	13	49	102	0	0	113	5	118
HUDSON MILLS METRO	2	0	0	0	0	0	0	0	0	0	0	0	0	0	0	0	0	0	0	0	0	0	1	0	0	0	1	0	0	1	0	1	
KENSINGTON METRO PK *	0	0	0	0	0	0	0	0	0	0	0	0	0	0	0	0	0	0	0	0	0	0	0	0	0	0	0	0	0	0	0	0	
MANCHESTER TWP	12	0	0	0	0	0	0	0	0	0	0	0	0	0	0	0	0	0	0	0	0	0	0	0	0	0	0	0	0	0	0	0	
MILAN	12	0	0	0	0	0	12	0	0	12	0	4	0	2	0	1	0	0	0	0	1	0	0	49	0	9	89	155	0	0	161	6	167
NORTHFIELD TWP	12	0	1	0	6	3	5	3	0	18	0	4	0	0	0	2	1	2	0	0	39	0	0	59	41	7	54	209	0	0	218	9	227
PITTSFIELD TWP	12	0	0	1	5	2	179	3	0	190	0	27	1	5	5	9	5	5	0	0	16	0	0	159	2	16	79	329	0	0	519	0	519
SALINE	12	0	0	0	0	0	19	2	3	24	0	8	1	1	0	7	6	1	0	0	7	0	0	104	17	9	44	205	6	0	203	32	235
YPSILANTI	12	2	9	22	50	24	88	5	1	201	0	56	22	12	0	10	40	17	37	9	303	6	0	185	85	178	816	1776	13	10	1853	147	2000
WAYNE CO.																																	
1988 **		1730	1346	3249	5888	5428	13403	1396	387	32827	43	4049	481	2497	159	8258	2325	4149	3085	997	13702	162	655	9819	2387	12427	39970	105165	336	700	129918	9110	139028
1989 **		1915	1236	3432	5719	5101	13862	1400	371	33036	32	4108	445	2561	194	9377	2303	3925	2948	741	14597	109	823	9974	2807	11002	48238	114184	343	460	139188	8835	148023
STATE POLICE	12	0	2	2	11	1	15	22	21	74	0	17	3	1329	5	81	9	62	0	86	392	19	0	862	1121	54	3437	7477	3	14	7507	61	7568
SHERIFF	12	0	0	1	6	6	44	12	0	69	0	110	1	4	0	37	14	72	0	19	256	0	23	972	136	34	7770	9448	0	1	9455	63	9518
ALLEN PARK	12	0	1	1	5	2	51	5	0	65	0	8	0	4	0	20	9	9	0	1	14	1	0	184	3	8	374	635	0	0	680	20	700
BELLEVILLE	12	0	0	0	2	4	11	2	0	19	0	6	5	4	0	1	5	4	0	3	6	0	0	53	28	19	21	155	0	0	169	5	174
BROWNSTOWN TWP	12	0	0	2	17	9	13	2	0	43	0	10	2	0	0	10	6	3	0	2	19	0	1	217	33	19	423	745	0	0	767	21	788
CANTON TWP	12	1	2	2	13	16	187	3	0	224	0	36	0	10	1	14	17	8	0	1	17	0	0	266	26	63	280	739	5	1	889	80	969
DEARBORN	12	1	0	37	81	83	1637	46	5	1890	1	44	0	118	19	135	72	85	44	11	108	0	6	754	43	288	580	2308	16	7	3570	651	4221
DEARBORN HEIGHTS	12	0	8	23	115	56	237	11	2	452	0	32	2	28	3	68	37	27	1	6	133	0	11	345	8	96	35	832	0	149	1076	377	1453
DETROIT HEADQUARTERS	12	1864	1145	3115	4715	4130	6042	963	290	22264	30	2500	388	600	60	8421	1282	3178	2818	422	10927	82	738	1947	288	8343	28646	70670	173	5	89487	3625	93112
ECORSE	12	1	1	5	21	16	20	4	1	69	1	8	0	0	0	25	6	20	8	10	195	3	0	46	30	42	222	616	0	0	666	19	685
FLAT ROCK	12	0	0	2	2	3	23	4	0	34	0	19	0	0	0	9	5	2	0	3	10	0	0	64	13	45	184	358	0	0	370	22	392
GARDEN CITY	12	1	2	9	25	29	164	20	1	251	0	111	0	28	0	17	40	12	1	12	28	0	0	411	22	56	334	1072	25	37	1209	176	1385
LIBERTY	12	0	0	0	1	0	6	0	0	7	0	6	0	0	0	6	9	0	0	0	3	0	0	17	9	11	33	94	4	0	91	14	105
GROSSE ILE TWP	12	0	0	0	1	2	15	0	0	18	0	2	1	3	0	2	8	1	0	0	1	0	0	41	10	3	86	158	3	0	163	16	179
GROSSE PTE CITY	12	0	0	1	0	2	30	0	0	33	0	0	0	3	0	6	7	2	0	1	1	0	0	38	2	6	42	108	0	2	125	18	143
GROSSE PTE FARMS	12	1	0	0	4	4	68	13	0	90	0	6	0	2	0	4	4	0	0	1	2	0	0	22	0	0	141	182	1	0	219	54	273
GROSSE PTE PARK	12	0	0	3	5	25	62	3	0	98	0	8	0	0	1	9	10	4	0	4	22	0	0	85	8	13	63	227	0	3	269	59	328
GROSSE PTE SHORES	12	0	0	0	0	0	1	0																									

# TOTAL ACTUAL OFFENSES BY COUNTY

TOTAL ACTUAL OFFENSES	MONTHS REPORTED	INDEX OFFENSES										NON-INDEX OFFENSES																	GRAND TOTAL
		Murder & Non-negligent Manslaughter	Rape	Robbery	Assault-Aggravated	Burglary	Larceny	Motor Vehicle Theft	Arson	INDEX TOTAL	Negligent Manslaughter	Assault (non-aggravated)	Forgery & Counterfeiting	Fraud	Embezzlement	Stolen Property	Vandalism	Weapons (carry, possession, etc.)	Prostitution & Common Law Vice	Sex Offenses (except rape & prostitution)	Narcotic Laws	Gambling	Family & Children	Driving Under Influence Alcohol or Narcotics	Liquor Laws	Disorderly Conduct	All Other (includes drunkenness & vagrancy)	NON-INDEX TOTAL	
Agency																													
CONT'D FROM PREV. PAGE																													
MAYNE CO.																													
MELVINDALE	12	1	9	19	21	278	594	173	3	1098	0	154	5	16	3	42	347	8	2	17	33	1	0	131	2	1344	933	3038	4136
NORTHVILLE	12	0	0	1	1	23	182	16	5	228	0	48	4	34	0	5	72	1	0	0	4	0	1	30	3	171	586	959	1187
NORTHVILLE TWP	12	0	0	7	14	83	446	43	6	599	0	60	3	10	2	1	187	3	0	16	6	0	4	101	28	260	255	936	1535
PLYMOUTH	12	0	1	3	16	54	235	19	1	329	0	38	1	33	2	5	174	7	0	6	22	0	0	190	113	94	58	743	1072
PLYMOUTH TWP	12	0	10	5	53	88	447	60	1	664	0	50	5	46	3	88	318	5	0	15	23	0	1	253	115	298	454	1674	2338
REDFORD TWP	12	1	15	126	95	591	1974	569	5	3376	0	374	11	354	30	67	1117	16	13	61	130	3	0	275	9	341	324	3125	6501
RIVER ROUGE	12	5	17	49	96	305	507	182	17	1178	0	255	5	50	0	13	472	11	3	19	59	2	0	87	7	259	215	1457	2635
RIVERVIEW	12	0	1	4	3	53	262	19	0	342	0	43	0	22	1	0	147	0	0	0	6	0	0	78	3	7	24	331	673
ROCKWOOD	12	0	1	1	1	20	93	8	0	124	0	7	3	11	1	0	60	0	0	0	1	0	1	99	3	43	3	232	356
ROMULUS	12	3	17	55	160	345	1147	300	11	2038	0	517	8	87	16	137	611	12	2	33	150	0	0	235	19	330	593	2750	4788
SOUTHGATE	12	0	5	23	68	197	1252	307	6	1858	0	250	3	145	9	61	809	7	0	31	29	2	0	122	10	249	823	2550	4408
SUMPTER TWP	12	0	4	5	39	96	140	49	6	339	0	131	1	19	1	18	159	7	0	5	5	0	0	44	5	106	199	700	1039
TAYLOR	12	3	27	122	185	782	3105	893	24	5141	0	1090	6	225	32	116	1988	16	1	110	209	0	0	265	35	768	1345	6206	11347
TRENTON	12	0	1	2	22	73	344	52	3	497	0	99	3	50	3	26	309	4	0	17	13	2	0	117	2	49	206	900	1397
VAN BUREN TWP	12	0	3	12	29	112	416	133	1	706	0	118	2	29	1	17	331	5	0	12	15	0	0	144	9	67	320	1070	1776
WAYNE	12	0	7	40	100	260	887	184	12	1490	0	259	4	56	5	9	483	26	0	14	27	0	15	221	20	217	203	1559	3049
WESTLAND	12	6	49	68	219	858	2493	662	46	4401	0	1242	28	125	37	100	1345	32	0	110	269	0	0	294	47	486	265	4380	8781
WOODHAVEN	12	0	3	3	7	67	498	104	4	686	0	84	7	31	2	7	269	1	0	4	8	0	0	43	1	56	116	629	1315
WYANDOTTE	12	7	4	27	21	187	961	143	5	1355	0	1	1	0	1	3	557	19	4	2	36	0	0	127	295	164	64	1274	2629
MEXFORD CO.																													
1988 **		3	17	9	28	320	883	48	11	1319	1	321	21	252	5	19	593	10	1	41	65	0	0	207	186	1061	613	3336	4655
1989		0	11	4	41	273	959	52	13	1353	0	288	18	238	8	18	599	15	0	43	94	0	0	229	248	857	743	3398	4751
STATE POLICE	12	0	2	0	15	108	195	14	5	339	0	62	0	26	3	10	114	4	0	9	62	0	0	125	146	47	231	839	1178
SHERIFF	12	0	3	1	12	79	97	8	3	203	0	33	0	18	0	2	81	0	0	8	3	0	0	31	1	18	140	335	538
CADILLAC	12	0	6	3	13	78	652	30	5	787	0	186	18	189	5	6	395	10	0	25	24	0	0	69	96	788	352	2163	2950
MANTON	12	0	0	0	1	8	15	0	0	24	0	7	0	5	0	0	9	1	0	1	5	0	0	4	5	4	20	61	85

\*\* COUNTY DATA INCOMPLETE DUE TO INCOMPLETE JURISDICTION REPORTING

\* JURISDICTION IN MULTIPLE COUNTIES



# TOTAL ARRESTS BY COUNTY

TOTAL ARRESTS	Agency	INDEX ARRESTS								INDEX TOTAL	NON-INDEX ARRESTS																	OTHER			GRAND TOTAL - Adults (includes age-unknown)	GRAND TOTAL - Juveniles (includes all ages 16 & under)	GRAND TOTAL All Ages
		Murder & Non-negligent Manslaughter	Rape (includes attempts)	Robbery	Assault-Aggravated	Burglary	Larceny	Motor Vehicle Theft	Arson		Negligent Manslaughter	Assault (non-aggravated)	Forgery & Counterfeiting	Fraud	Embezzlement	Stolen Property	Vandalism	Weapons (carry, possession, etc.)	Prostitution & Common Law Vice	Sex Offenses (except rape & prostitution)	Narcotic Laws	Gambling	Family & Children	Driving Under Influence Alcohol or Narcotics	Liquor Laws	Disorderly Conduct	All Other (includes drunkenness & vagrancy)	NON-INDEX TOTAL	Curfew & Loitering	Runaways			
CONT'D FROM PREV. PAGE																																	
	WAYNE CO.																																
	MELVINDALE	12	0	2	2	5	8	60	7	84	0	4	0	0	5	3	7	1	0	11	0	12	106	0	60	30	239	0	0	312	11	323	
	NORTHVILLE	12	0	0	0	0	6	13	1	20	0	12	1	10	0	4	2	3	0	1	9	0	0	24	1	3	28	98	0	0	105	13	118
	NORTHVILLE TWP	12	0	0	0	2	3	207	2	219	0	6	2	2	1	2	1	5	0	2	6	0	0	100	31	3	39	200	0	0	411	8	419
	PLYMOUTH	12	0	1	0	5	2	13	3	24	0	15	0	7	1	4	6	4	0	0	25	0	4	184	171	51	103	575	0	0	566	33	599
	PLYMOUTH TWP	12	0	0	0	12	7	26	0	45	0	18	0	4	2	6	6	2	0	3	18	0	0	243	106	19	118	545	0	1	579	12	591
	REDFORD TWP	12	1	1	16	25	36	179	21	279	0	40	1	47	3	36	23	13	8	5	92	0	0	139	5	42	85	539	14	0	763	69	832
	RIVER ROUGE	12	3	0	7	19	21	22	2	78	0	19	0	1	0	9	14	16	3	0	125	2	0	88	6	137	212	632	0	0	682	28	710
	RIVERVIEW	12	0	1	1	3	3	13	3	24	0	22	0	17	1	0	11	0	0	0	8	0	0	79	2	1	27	168	0	0	185	7	192
	ROCKWOOD	12	0	1	0	2	1	28	4	36	0	5	1	11	1	0	0	0	0	0	1	0	1	99	3	44	3	169	0	0	200	5	205
	ROMULUS	12	4	2	14	62	43	74	18	218	0	73	6	13	5	44	37	17	0	11	140	0	0	230	25	57	393	1051	15	38	1123	199	1322
	SOUTHGATE	12	0	1	9	25	22	188	13	258	0	36	1	16	7	17	33	7	0	1	21	0	1	118	0	41	435	734	0	0	893	99	992
	SUMPTER TWP	12	0	1	0	2	1	2	1	7	0	2	0	0	0	3	1	6	0	0	2	0	1	45	3	5	115	183	0	0	189	1	190
	TAYLOR	12	2	16	12	53	102	797	22	1016	0	267	0	45	17	17	174	34	1	19	109	0	0	224	51	364	199	1521	0	147	1872	812	2684
	TRENTON	12	0	0	0	14	5	13	3	35	0	10	0	10	1	6	12	4	0	3	7	0	0	115	2	15	186	371	0	0	401	5	406
	VAN BUREN TWP	12	0	0	0	11	3	42	1	57	0	5	0	1	0	4	6	4	0	0	12	0	0	142	9	6	179	368	6	2	410	23	433
	WAYNE	12	1	4	15	34	27	120	10	211	0	155	1	20	1	14	50	28	0	9	29	0	7	208	47	69	359	937	20	7	1120	115	1235
	WESTLAND	12	6	5	11	66	88	675	25	885	0	123	5	35	13	48	68	62	0	40	329	0	0	294	92	123	220	1452	3	0	1935	405	2340
	WOODHAVEN	12	0	0	0	1	0	21	8	30	0	5	1	1	1	3	7	1	0	1	3	0	0	39	0	5	103	170	0	0	190	10	200
	WYANDOTTE	12	3	0	2	14	16	62	19	116	0	1	1	0	1	4	14	21	4	2	46	0	1	129	343	145	95	807	0	0	830	93	923
WEXFORD CO.																																	
	1988 **		1	0	2	19	21	232	16	294	2	50	3	6	1	4	39	6	0	11	51	1	0	206	293	55	383	1111	4	15	1186	238	1424
	1989		0	4	3	13	66	285	18	394	0	42	9	23	2	3	121	14	0	20	107	0	0	224	350	73	425	1413	10	25	1496	346	1842
	STATE POLICE	12	0	1	0	5	21	37	6	71	0	15	0	9	1	2	12	4	0	8	83	0	0	122	250	15	174	695	4	3	732	41	773
	SHERIFF	12	0	0	0	0	12	7	1	20	0	1	0	0	0	1	0	0	0	1	1	0	0	29	0	0	115	148	0	0	168	0	168
	CADILLAC	12	0	3	3	7	27	238	11	293	0	21	9	12	1	0	106	9	0	10	19	0	0	68	96	55	120	526	6	19	544	300	844
	MANTON	12	0	0	0	1	6	3	0	10	0	5	0	2	0	0	3	1	0	1	4	0	0	5	4	3	16	44	0	3	52	5	57

\*\* COUNTY DATA INCOMPLETE DUE TO INCOMPLETE JURISDICTION REPORTING

\* JURISDICTION IN MULTIPLE COUNTIES

# TOTAL ACTUAL OFFENSES BY COUNTY

TOTAL ACTUAL OFFENSES	Agency	INDEX OFFENSES								NON-INDEX OFFENSES																	NON-INDEX TOTAL	GRAND TOTAL		
		MONTHS REPORTED	Murder & Non-negligent Manslaughter	Rape	Robbery	Assault-Aggravated	Burglary	Larceny	Motor Vehicle Theft	Arson	INDEX TOTAL	Negligent Manslaughter	Assault (non-aggravated)	Forgery & Counterfeiting	Fraud	Embezzlement	Stolen Property	Vandalism	Weapons (carry, possession, etc.)	Prostitution & Common Law Vice	Sex Offenses (except rape & prostitution)	Narcotic Laws	Gambling	Family & Children	Driving Under Influence Alcohol or Narcotics	Liquor Laws	Disorderly Conduct	All Other (includes drunkenness & vagrancy)		
POPULATION SIZE																														
STATE POLICE		30	992	177	1805	6500	12223	1428	495	23650	11	5211	408	3407	254	1139	7669	457	16	1204	5781	66	7	7911	5387	4448	21116	64492	88142	
SHERIFF		40	1064	449	2912	15137	36461	3000	397	59460	34	12140	548	6717	319	1014	22316	499	23	1581	4214	9	1715	11706	3052	13572	34107	113566	173026	
UNDER 1,000		0	13	5	61	238	1099	46	6	1468	0	249	22	241	5	42	522	18	0	51	67	0	5	380	278	307	675	2862	4330	
1,000 - 2,500		4	55	25	277	1029	5074	257	48	6769	1	1534	111	1300	34	123	3104	64	3	137	314	3	13	2120	802	1665	3146	14474	21243	
2,500 - 5,000		1	92	70	499	1907	8512	596	72	11749	2	2412	168	2938	83	275	5206	141	0	284	529	2	163	3020	1351	3671	4518	24763	36512	
5,000 - 10,000		6	191	141	855	3448	15166	1066	135	21008	3	4146	327	2480	133	283	9391	176	4	526	899	3	64	4424	1987	5431	7709	37986	58994	
10,000 - 25,000		64	570	1372	4213	12316	46310	5735	358	70938	18	13814	677	5509	571	1345	25856	567	120	1413	2829	53	466	9628	2498	20415	22828	108607	179545	
25,000 - 50,000		55	546	1517	4062	10055	38382	6073	325	61015	18	11741	672	3504	434	1120	20980	519	106	1154	2251	11	292	5393	1990	12508	16377	79070	140085	
50,000 - 100,000		59	717	2135	5167	14612	49605	9987	550	82832	12	15248	964	5290	781	1185	24653	726	265	1452	3987	32	612	6914	1457	20276	22086	105940	188772	
100,000 - 250,000		99	803	2532	5811	16367	39829	8986	676	75103	0	14049	515	2227	496	840	21108	855	975	1049	4818	25	620	4016	1916	9456	13980	76945	152048	
OVER 1,000,000		624	1424	11902	11006	29031	43577	28123	1531	127218	4	3395	2235	1100	101	1815	20726	1845	3	833	5061	0	64	0	1	0	2555	39738	166956	
RURAL		69	2152	802	5831	26540	67348	5579	972	109293	56	22174	1223	14589	694	2290	40872	1031	39	3195	9253	48	1808	22916	9694	23395	51421	204698	313991	
URBAN		913	4315	19523	30837	84100	228890	59718	3621	431917	47	61765	5424	20124	2517	6891	120659	4836	1476	6489	21497	156	2213	32596	11025	68354	97676	463745	895662	
STATE TOTALS		982	6467	20325	36668	106640	296238	65297	4593	541210	103	83939	6647	34713	3211	9181	161531	5867	1515	9684	30750	204	4021	55512	20719	91749	149097	668443	1209653	

# TOTAL ARRESTS BY COUNTY

TOTAL ARRESTS	INDEX ARRESTS										NON-INDEX ARRESTS																	OTHER		GRAND TOTAL - Adults (includes age-unknown)	GRAND TOTAL - Juveniles (includes all ages 16 & under)	GRAND TOTAL All Ages
	Murder & Non-negligent Manslaughter	Rape (includes attempt)	Robbery	Assault-Aggravated	Burglary	Larceny	Motor Vehicle Theft	Arson	INDEX TOTAL	Negligent Manslaughter	Assault (non-aggravated)	Forgery & Counterfeiting	Fraud	Embezzlement	Stolen Property	Vandalism	Weapons (carry, possession, etc.)	Prostitution & Common Law Vice	Sex Offenses (except rape & prostitution)	Narcotic Laws	Gambling	Family & Children	Driving Under Influence Alcohol or Narcotics	Liquor Laws	Disorderly Conduct	All Other (includes drunkenness & vagrancy)	NON-INDEX TOTAL	Curfew & Loitering	Runaways			
Agency																																
POPULATION SIZE																																
STATE POLICE	19	200	65	561	1192	2635	441	121	5234	3	1027	178	2262	94	386	769	499	3	472	4001	43	6	7582	9810	443	15468	43046	45	839	45009	4155	49164
SHERIFF	21	179	129	830	1850	3363	415	66	6853	20	1657	78	804	85	252	819	423	2	299	1916	0	638	10722	4506	1095	18363	41679	35	217	45721	3063	48784
UNDER 1,000	0	4	1	18	20	50	14	2	109	0	26	2	28	2	4	38	21	0	14	68	0	2	364	365	122	409	1465	6	2	1522	60	1582
1,000 - 2,500	3	9	1	121	155	544	60	7	900	0	264	16	191	12	61	247	65	3	37	228	1	11	2082	1146	356	1420	6140	21	37	6465	633	7098
2,500 - 5,000	0	26	17	202	316	1351	111	14	2037	2	403	59	344	24	98	364	94	0	66	439	0	20	2887	1732	591	1941	9064	61	72	9850	1384	11234
5,000 - 10,000	7	31	41	266	461	1973	158	35	2972	4	771	69	334	32	117	635	139	3	136	715	2	24	4304	2764	1238	4072	15359	50	108	16378	2111	18489
10,000 - 25,000	42	115	271	1116	1198	7132	401	61	10336	3	1947	186	903	221	539	1345	591	73	317	2686	25	111	9282	3205	3349	9779	34562	172	462	39913	5619	45532
25,000 - 50,000	41	147	339	1147	990	6291	359	34	9348	6	2195	183	1093	163	630	1094	585	93	314	2348	12	89	5290	2432	3004	8323	27854	168	565	32426	5509	37935
50,000 - 100,000	61	172	428	1478	1316	9230	569	84	13338	10	2747	244	1801	318	966	1317	785	247	320	2995	34	33	6428	1745	3677	8468	32135	431	1194	38823	8275	47098
100,000 - 250,000	79	287	608	1704	1380	5925	880	79	10942	5	2643	149	772	245	857	1120	898	971	292	5053	59	93	3966	2439	5096	7898	32556	351	651	38841	5659	44500
OVER 1,000,000	1864	1145	3115	4715	4130	6042	963	290	22264	30	2500	388	600	60	8421	1282	3178	2818	422	10927	82	738	1947	288	8343	28646	70670	173	5	89487	3625	93112
RURAL	46	381	214	1764	3607	8309	995	177	15493	26	3235	294	2169	200	644	2223	955	5	824	5522	15	655	21469	15691	2538	24644	81109	141	1099	88786	9056	97842
URBAN	2091	1934	4801	10394	9401	36227	3376	616	68840	57	12945	1258	6963	1056	11687	6807	6323	4208	1865	25854	243	1110	33385	14741	24776	80143	233421	1372	3053	275649	31037	306686
STATE TOTALS	2137	2315	5015	12158	13008	44536	4371	793	84333	83	16180	1552	9132	1256	12331	9030	7278	4213	2689	31376	258	1765	54854	30432	27314	104787	314530	1513	4152	364435	40093	404528

# OTHER SUMMARIES BY COUNTY

AGENCY	MONTHS REPORTED	RATES & CLEARANCES					MTR. VEH. RECOVERY			DISPOSITION OF JUVENILES								TOTAL PROPERTY		ARSON OFFENSES				OFFICERS		
		Index Crime Rate	Index % Cleared	Non-Index Crime Rate	Non-Index % Cleared	Total Crime Rate	Total % Cleared	Stolen Locally Recovered	Stolen Locally Recovered Out of town	Stolen Out of town Recovered Locally	Handled Within Dept. & Released	Referred to Probation Dept.	Referred to Welfare	Referred to Other Police	Referred to Criminal Court	Referred to Juvenile Court	TOTAL	Value Stolen	Value Recovered	Structures	Mobile	Other	TOTAL	Value of Property Damaged	Killed	Assaulted
ALCONA CO.																										
1988		3398	6	3911	24	7310	15	3	0	0	0	0	0	0	0	1	1	\$167,663	\$12,084	1	0	0	1	\$624	0	8
1989		3264	9	2741	22	6006	15	6	1	0	2	0	0	1	0	1	4	\$211,198	\$43,138	3	1	0	4	\$84,500	0	3
STATE POLICE	12	677	27	790	35	1468	31	5	0	0	2	0	0	1	0	1	4	\$59,072	\$11,820	2	0	0	2	\$72,000	0	0
SHERIFF	12	2587	5	1950	16	4537	10	1	1	0	0	0	0	0	0	0	0	\$152,126	\$31,318	1	1	0	2	\$12,500	0	3
ALGER CO.																										
1988		2948	30	5094	42	8043	38	15	2	0	3	0	0	1	0	15	19	\$141,647	\$67,490	1	0	0	1	\$10,000	0	6
1989 **		2484	21	4656	47	7140	38	5	1	0	3	0	0	0	0	28	31	\$76,346	\$18,339	1	0	1	2	\$10,005	0	2
STATE POLICE	12	1995	22	3539	49	5535	39	4	1	0	3	0	0	0	0	28	31	\$54,469	\$14,613	1	0	1	2	\$10,005	0	1
SHERIFF	9	477	5	738	9	1215	7	1	0	0	0	0	0	0	0	0	0	\$7,026	\$0	0	0	0	0	\$0	0	1
MUNISING	12	1621	28	3665	54	5287	46	0	0	0	0	0	0	0	0	0	0	\$14,851	\$3,726	0	0	0	0	\$0	0	0
ALLEGAN CO.																										
1988 **		2691	20	6462	52	9154	42	63	20	0	63	0	1	3	0	140	207	\$2,089,423	\$393,455	17	4	6	27	\$28,611	0	5
1989 **		2882	19	6716	50	9598	41	70	14	0	55	0	1	4	2	185	247	\$1,773,315	\$331,878	18	1	2	21	\$208,250	0	3
STATE POLICE	12	886	14	2055	39	2942	32	18	2	0	27	0	0	1	1	42	71	\$549,607	\$87,803	12	0	0	12	\$206,000	0	0
SHERIFF	12	2114	22	5115	60	7229	49	35	10	0	2	0	0	0	1	114	117	\$879,900	\$147,540	4	1	0	5	\$2,250	0	0
ALLEGAN	12	3977	12	8173	51	12150	38	3	0	0	0	0	0	0	0	0	0	\$53,012	\$5,020	0	0	0	0	\$0	0	0
DOUGLAS	12	4113	15	8227	72	12341	53	2	0	0	0	0	0	0	0	0	0	\$22,101	\$2,927	0	0	0	0	\$0	0	0
HOLLAND	* 0	0	0	0	0	0	0	0	0	0	0	0	0	0	0	0	0	\$0	\$0	0	0	0	0	\$0	0	0
HOPKINS	12	559	0	4291	30	4850	27	0	0	0	0	0	0	0	0	0	0	\$3	\$0	0	0	0	0	\$0	0	0
MARTIN	11	3422	14	7334	60	10757	45	1	0	0	1	0	0	0	0	1	2	\$6,616	\$5,007	0	0	0	0	\$0	0	0
OTSEGO	12	4681	5	7022	28	11704	19	0	0	0	6	0	0	0	0	1	7	\$24,886	\$1,127	0	0	0	0	\$0	0	2
PLAINWELL	12	5838	35	12849	37	18688	36	3	0	0	2	0	1	0	0	18	21	\$80,049	\$13,682	0	0	0	0	\$0	0	0
SAUGATUCK	12	4077	5	8526	60	12604	42	6	0	0	0	0	0	0	0	0	0	\$71,032	\$42,197	0	0	0	0	\$0	0	0
HAYLAND	12	7365	15	23529	40	30894	34	2	2	0	17	0	0	3	0	9	29	\$86,109	\$26,575	2	0	2	4	\$0	0	1
ALPENA CO.																										
1988 **		4426	14	5565	33	9991	25	12	0	0	33	0	3	5	1	33	75	\$434,650	\$69,569	8	4	7	19	\$32,833	0	1
1989		3407	19	4951	39	8358	31	23	2	0	49	1	2	1	0	40	93	\$330,754	\$91,005	6	1	3	10	\$130,100	0	0
STATE POLICE	12	2368	29	3422	40	5790	36	13	1	0	39	1	1	1	0	38	80	\$181,374	\$51,428	2	0	0	2	\$130,000	0	0
SHERIFF	12	94	5	328	44	422	35	1	0	0	0	0	0	0	0	0	0	\$11,678	\$124	0	0	0	0	\$0	0	0
ALPENA	12	4961	12	6926	38	11887	27	9	1	0	10	0	1	0	0	2	13	\$137,702	\$39,454	4	1	3	8	\$100	0	0
ANTRIM CO.																										
1988 **		1950	3	2925	40	4875	25	6	0	0	0	0	0	0	0	0	0	\$162,177	\$22,510	3	0	0	3	\$571,000	0	1
1989 **		2502	7	3686	40	6189	27	7	2	0	4	0	0	0	0	1	5	\$254,949	\$30,850	1	0	1	2	\$100	0	0
STATE POLICE	12	178	10	501	51	680	40	0	0	0	0	0	0	0	0	0	0	\$11,814	\$0	0	0	0	0	\$0	0	0
SHERIFF	12	2381	4	1938	21	4320	11	5	2	0	0	0	0	0	0	0	0	\$218,804	\$22,717	1	0	1	2	\$100	0	0
BELLAIRE	12	470	0	94	0	564	0	1	0	0	0	0	0	0	0	0	0	\$647	\$0	0	0	0	0	\$0	0	0
ELK RAPIDS	9	1329	7	620	14	1950	9	1	0	0	0	0	0	0	0	1	1	\$9,784	\$7,007	0	0	0	0	\$0	0	0
ELLSHORTH	* 0	0	0	0	0	0	0	0	0	0	0	0	0	0	0	0	0	\$0	\$0	0	0	0	0	\$0	0	0
MANUELONA	12	4469	22	18994	55	23463	49	0	0	0	4	0	0	0	0	0	4	\$13,900	\$1,126	0	0	0	0	\$0	0	0
ARENAC CO.																										
1988 **		3459	15	5081	51	8540	36	11	1	0	5	0	0	0	0	21	26	\$335,975	\$59,813	1	0	0	1	\$5,000	0	0
1989 **		3675	12	4895	44	8570	30	17	1	0	8	0	0	1	0	13	22	\$308,369	\$110,163	1	2	0	3	\$0	0	0
STATE POLICE	12	2105	16	3221	51	5326	37	13	1	0	8	0	0	1	0	11	20	\$172,875	\$83,395	1	1	0	2	\$0	0	0
SHERIFF	12	1569	6	1673	31	3243	19	4	0	0	0	0	0	0	0	2	2	\$135,494	\$26,768	0	1	0	1	\$0	0	0
STANDISH	* 0	0	0	0	0	0	0	0	0	0	0	0	0	0	0	0	0	\$0	\$0	0	0	0	0	\$0	0	0
BARAGA CO.																										
1988		2852	16	5775	50	8628	39	3	2	0	4	1	2	0	0	31	38	\$62,834	\$18,888	1	0	3	4	\$550	0	4
1989 **		2347	17	6884	43	9232	37	10	3	0	2	0	0	2	0	31	35	\$122,162	\$31,157	3	0	0	3	\$50,000	0	1
STATE POLICE	12	1318	9	3428	46	4747	36	1	2	0	1	0	0	1	0	5	7	\$68,410	\$715	2	0	0	2	\$50,000	0	1
SHERIFF	12	710	6	2860	19	3570	16	3	0	0	0	0	0	1	0	0	1	\$22,337	\$11,508	0	0	0	0	\$0	0	0
BARAGA	10	1023	22	4891	74	5915	65	2	0	0	0	0	0	0	0	0	0	\$7,722	\$1,200	0	0	0	0	\$0	0	0
LANSE	12	3440	28	8760	50	12200	44	4	1	0	1	0	0	0	0	26	27	\$23,693	\$17,734	1	0	0	1	\$0	0	0

\*\* COUNTY DATA INCOMPLETE DUE TO INCOMPLETE JURISDICTION REPORTING

\* NO DATA SUBMITTED

# OTHER SUMMARIES BY COUNTY

AGENCY	MONTHS REPORTED	RATES & CLEARANCES						MTR. VEH. RECOVERY			DISPOSITION OF JUVENILES								TOTAL PROPERTY		ARSON OFFENSES				OFFICERS	
		Index Crime Rate	Index % Cleared	Non-Index Crime Rate	Non-Index % Cleared	Total Crime Rate	Total % Cleared	Stolen Locally Recovered Locally	Stolen Locally Recovered Out of town	Stolen Out of town Recovered Locally	Handled Within Dept. & Released	Referred to Probation Dept.	Referred to Welfare	Referred to Other Police	Referred to Criminal Court	Referred to Juvenile Court	TOTAL	Value Stolen	Value Recovered	Structures	Mobile	Other	TOTAL	Value of Property Damaged	Killed	Assaulted
BARRY CO.																										
1988 **		2316	12	4116	37	6432	28	30	8	0	40	3	10	4	0	78	135	\$696,367	\$198,408	8	4	0	12	\$55,075	0	3
1989 **		2048	12	3905	43	5954	32	31	8	0	52	0	2	1	0	110	165	\$764,153	\$222,555	6	4	8	18	\$107,660	0	1
STATE POLICE	12	1854	13	3216	37	5071	28	15	4	0	38	0	2	1	0	34	75	\$404,914	\$148,468	4	3	4	11	\$104,010	0	1
SHERIFF	12	1056	11	3333	39	4989	30	11	2	0	12	0	0	0	0	61	73	\$221,887	\$63,364	1	1	3	5	\$3,650	0	0
BARRY TWP	12	1144	3	1271	15	2415	9	0	0	0	0	0	0	0	0	0	0	\$24,671	\$769	0	0	0	0	\$0	0	0
FREEPORT	* 0	0	0	0	0	0	0	0	0	0	0	0	0	0	0	0	0	\$0	\$0	0	0	0	0	\$0	0	0
HASTINGS	12	3100	15	7354	61	10454	47	2	2	0	2	0	0	0	0	15	17	\$54,139	\$9,372	1	0	1	2	\$0	0	0
MIDDLEVILLE	12	2281	7	3505	67	5787	43	2	0	0	0	0	0	0	0	0	0	\$13,496	\$100	0	0	0	0	\$0	0	0
NASHVILLE	11	402	17	738	55	1141	41	0	0	0	0	0	0	0	0	0	0	\$4,980	\$100	0	0	0	0	\$0	0	0
PRAIRIEVILLE TWP	12	2177	5	3926	49	6103	33	1	0	0	0	0	0	0	0	0	0	\$40,066	\$382	0	0	0	0	\$0	0	0
BAY CO.																										
1988 **		4093	13	6985	44	11079	33	111	8	0	97	3	1	4	0	438	543	\$1,830,899	\$499,875	16	4	2	22	\$183,170	0	19
1989 **		4001	14	7638	44	11640	33	101	9	0	88	1	3	0	0	491	583	\$2,112,039	\$562,717	15	4	6	25	\$144,125	0	21
STATE POLICE	12	1420	21	3575	58	4996	48	21	5	0	82	1	2	0	0	89	174	\$528,832	\$210,038	4	0	4	8	\$62,525	0	12
SHERIFF	12	1562	16	2844	27	4406	23	23	0	0	0	0	0	0	0	1	1	\$471,743	\$112,684	2	0	0	2	\$0	0	2
AUBURN	12	3800	0	5361	7	9161	4	0	0	0	0	0	0	0	0	0	0	\$16,053	\$1,645	0	0	0	0	\$0	0	0
BAY CITY	12	5556	11	9633	48	15190	35	46	4	0	0	0	0	0	0	366	366	\$885,523	\$206,031	8	4	1	13	\$81,600	0	3
DELTA COLLEGE	12	918	2	938	3	1857	3	0	0	0	1	0	0	0	0	0	1	\$13,681	\$1,863	0	0	0	0	\$0	0	0
ESSEXVILLE	12	1667	3	3860	37	5527	26	0	0	0	0	0	0	0	0	1	1	\$14,484	\$1,861	0	0	1	1	\$0	0	0
HAMPTON TWP	12	3705	16	8062	29	11768	25	6	0	0	5	0	1	0	0	34	40	\$90,268	\$28,153	1	0	0	1	\$0	0	4
MIDLAND	* 0	0	0	0	0	0	0	0	0	0	0	0	0	0	0	0	0	\$0	\$0	0	0	0	0	\$0	0	0
PINCONNING	12	4615	8	5594	20	10209	14	0	0	0	0	0	0	0	0	0	0	\$91,455	\$442	0	0	0	0	\$0	0	0
SAGINAW VAL ST COL	* 0	0	0	0	0	0	0	0	0	0	0	0	0	0	0	0	0	\$0	\$0	0	0	0	0	\$0	0	0
BENZIE CO.																										
1988		3711	11	7234	38	10946	29	5	1	0	2	0	1	3	0	4	10	\$135,366	\$11,585	0	0	0	0	\$0	0	0
1989 **		4490	5	7983	34	12474	24	10	0	0	1	0	0	0	0	1	2	\$208,932	\$37,878	4	1	2	7	\$37,200	0	0
STATE POLICE	12	262	0	404	43	666	26	3	0	0	1	0	0	0	0	1	2	\$17,981	\$2,369	0	0	0	0	\$0	0	0
SHERIFF	12	4886	2	8406	29	13292	19	6	0	0	0	0	0	0	0	0	0	\$185,067	\$35,488	4	1	2	7	\$37,200	0	0
BEULAH	10	0	0	1302	100	1302	100	0	0	0	0	0	0	0	0	0	0	\$0	\$0	0	0	0	0	\$0	0	0
FRANKFORT	12	1809	41	4865	77	6674	67	1	0	0	0	0	0	0	0	0	0	\$5,884	\$21	0	0	0	0	\$0	0	0
BERRIEN CO.																										
1988 **		6236	12	10355	24	16592	20	116	31	0	118	0	24	16	7	526	691	\$5,367,656	\$1,096,043	65	22	36	123	\$1,921,874	0	53
1989 **		6365	15	10714	28	17080	23	195	27	0	185	5	14	16	4	380	604	\$4,935,991	\$1,234,641	49	20	28	97	\$493,893	0	20
STATE POLICE	12	2576	20	5552	42	8129	35	35	9	0	27	2	5	11	0	80	125	\$636,343	\$277,791	10	6	1	17	\$343,460	0	0
SHERIFF	12	2471	8	9320	12	11791	11	13	0	0	0	0	0	0	0	0	0	\$517,395	\$93,263	0	0	10	10	\$3	0	0
BENTON HARBOR	12	19963	11	15740	26	35704	18	57	2	0	0	0	0	0	0	0	0	\$1,354,479	\$362,759	25	5	3	33	\$46,605	0	0
BENTON TWP	12	14445	18	17411	14	31856	16	26	5	0	88	3	2	1	1	140	235	\$748,673	\$47,380	7	4	2	13	\$40,300	0	1
BERRIEN SPRG DRONOKO	12	2582	12	12440	36	15023	32	2	2	0	1	0	0	0	0	1	2	\$170,854	\$61,645	1	1	1	3	\$6,530	0	10
BRIDGMAN	12	4787	17	5100	31	9888	24	3	0	0	0	0	0	0	0	2	2	\$70,112	\$24,202	0	0	1	1	\$125	0	0
BUCHANAN	12	5484	24	10443	28	15927	26	10	2	0	22	0	4	0	2	52	80	\$103,832	\$39,519	3	1	2	6	\$55,490	0	5
CHIKAMING TWP	12	2673	5	3649	27	6322	18	0	0	0	7	0	0	0	0	1	8	\$30,452	\$11,012	1	0	1	2	\$50	0	0
COLOMA	12	6273	10	12438	25	18712	20	5	1	0	0	0	0	0	0	11	11	\$36,237	\$26,444	1	0	2	3	\$330	0	0
COLOMA TWP	12	4901	25	7932	38	12834	33	2	1	0	0	0	0	0	0	0	0	\$87,062	\$12,277	1	0	0	1	\$0	0	1
EAU CLAIRE	12	5061	24	15881	44	20942	39	1	0	0	0	0	0	0	0	0	0	\$10,509	\$536	0	1	0	1	\$1,000	0	1
GALIE	11	2523	13	4731	57	7255	41	0	0	0	0	0	0	0	0	3	3	\$2,424	\$345	0	0	0	0	\$0	0	0
GRAND BEACH	12	7488	0	15859	39	23348	26	0	0	0	0	0	0	0	0	0	0	\$21,967	\$15,405	0	0	0	0	\$0	0	0
LINCOLN TWP	12	2492	25	6656	61	9149	51	7	2	0	0	0	0	0	0	3	3	\$116,554	\$33,412	0	0	0	0	\$0	0	0
MICHIANA	6	6626	0	602	0	7228	0	0	0	0	0	0	0	0	0	0	0	\$11,114	\$0	0	0	0	0	\$0	0	0
NEW BUFFALO	12	4289	3	6132	32	10421	20	0	0	0	1	0	0	0	0	0	1	\$21,408	\$440	0	0	0	0	\$0	0	0
NILES	12	6486	11	9145	28	15632	21	18	3	0	10	0	0	0	1	60	71	\$359,937	\$103,342	0	0	0	0	\$0	0	0
NILES TWP	12	2882	16	3095	42	5977	29	2	0	0	0	0	0	0	0	0	0	\$142,980	\$387	0	2	1	3	\$0	0	1
ST JOSEPH	12	4791	13	11442	29	16233	24	7	0	0	20	0	0	0	0	19	39	\$236,360	\$44,339	0	0	3	3	\$0	0	0
ST JOSEPH TWP	12	2798	30	4870	64	7668	51	2	0	0	2	0	1	0	0	0	3	\$140,979	\$21,987	0	0	0	0	\$0	0	1
THREE OAKS	9	5187	4	21127	40	26315	33	1	0	0	7	0	2	4	0	6	19	\$32,067	\$13,271	0	0	0	0	\$0	0	0
WATERVLIET	12	7177	19	18103	37	25281	32	4	0	0	0	0	0	0	0	2	2	\$84,253	\$44,885	0	0	1	1	\$0	0	0

\*\* COUNTY DATA INCOMPLETE DUE TO INCOMPLETE JURISDICTION REPORTING

\* NO DATA SUBMITTED

# OTHER SUMMARIES BY COUNTY

AGENCY	MONTHS REPORTED	RATES & CLEARANCES					MTR. VEH. RECOVERY			DISPOSITION OF JUVENILES							TOTAL PROPERTY		ARSON OFFENSES					OFFICERS			
		Index Crime Rate	Index % Cleared	Non-Index Crime Rate	Non-Index % Cleared	Total Crime Rate	Total % Cleared	Stolen Locally Recovered Locally	Stolen Locally Recovered Out of town	Stolen Out of town Recovered Locally	Handled Within Dept. & Released	Referred to Probation Dept.	Referred to Welfare	Referred to Other Police	Referred to Criminal Court	Referred to Juvenile Court	TOTAL	Value Stolen	Value Recovered	Structures	Mobile	Other	TOTAL	Value of Property Damaged	Killed	Assaulted	
BRANCH CO.																											
1988 **		3857	11	5867	38	9725	27	19	2	0	16	0	0	1	3	170	190	\$514,972	\$77,846	7	2	2	11	\$68,225	0	3	
1989 **		3652	14	6557	40	10209	31	25	3	1	11	0	0	0	1	190	202	\$567,455	\$116,462	4	3	1	8	\$77,300	0	0	
STATE POLICE	12	741	22	2122	50	2863	43	5	0	1	9	0	0	0	0	7	16	\$71,813	\$35,983	3	1	1	5	\$69,300	0	0	
SHERIFF	12	1840	4	3093	22	4934	15	12	1	0	0	0	0	0	1	5	6	\$234,740	\$39,945	0	1	0	1	\$0	0	0	
BRONSON	12	1100	20	2509	60	3610	48	0	0	0	0	0	0	0	0	0	0	\$2,404	\$7	1	0	0	1	\$3,000	0	0	
COLDWATER	12	7303	18	11299	42	18602	33	6	2	0	2	0	0	0	0	178	180	\$226,220	\$40,353	0	1	0	1	\$5,000	0	0	
QUINCY	12	2995	9	8030	89	11026	67	2	0	0	0	0	0	0	0	0	0	\$31,388	\$174	0	0	0	0	\$0	0	0	
SHERWOOD TWP	*0	0	0	0	0	0	0	0	0	0	0	0	0	0	0	0	0	\$0	\$0	0	0	0	0	\$0	0	0	
UNION CITY	9	1539	0	1296	6	2836	3	0	0	0	0	0	0	0	0	0	0	\$890	\$0	0	0	0	0	\$0	0	0	
CALHOUN CO.																											
1988 **		6114	14	7225	42	13339	29	126	37	4	26	0	1	8	0	55	90	\$3,747,201	\$626,036	45	16	6	67	\$481,504	0	45	
1989 **		6492	16	8518	46	15011	33	181	44	3	27	0	2	7	0	77	113	\$5,209,000	\$1,218,643	40	13	9	62	\$364,960	0	38	
STATE POLICE	12	1086	15	3575	63	4661	52	15	5	0	18	0	2	6	0	14	40	\$692,306	\$132,890	7	0	1	8	\$66,600	0	0	
SHERIFF	11	1245	6	1510	57	2755	34	4	0	0	2	0	0	0	0	0	2	\$252,491	\$40,343	0	2	1	3	\$20,450	0	0	
ALBION	12	5045	13	9268	55	14314	40	5	0	0	0	0	0	0	0	35	35	\$164,633	\$18,603	0	0	0	0	\$0	0	0	
BATTLE CREEK	12	10614	19	12419	48	23033	34	131	27	0	7	0	0	0	0	3	10	\$3,108,528	\$853,232	28	8	5	41	\$265,535	0	35	
BEDFORD TWP	11	2373	7	2738	21	5112	15	0	0	0	0	0	0	0	0	0	0	\$34,975	\$0	0	0	0	0	\$0	0	0	
EMMET TWP	12	5253	12	5253	45	10506	28	11	0	0	0	0	0	1	0	1	2	\$338,344	\$66,235	2	1	1	4	\$6,000	0	2	
HOMER	12	1786	0	3015	28	4801	17	0	0	0	0	0	0	0	0	1	1	\$1,712	\$345	0	0	0	0	\$0	0	0	
MARSHALL	12	4193	5	7818	38	12012	27	6	0	0	0	0	0	0	0	13	13	\$155,354	\$16,675	0	6	1	1	\$0	0	0	
PENNFIELD TWP	12	2813	2	3454	19	6267	11	6	1	0	0	0	0	0	0	0	0	\$167,649	\$25,275	0	0	0	0	\$0	0	0	
SPRINGFIELD	12	6793	5	9261	18	16055	12	3	11	3	0	0	0	0	0	10	10	\$293,008	\$65,045	3	2	0	5	\$6,375	0	1	
UNION CITY	*0	0	0	0	0	0	0	0	0	0	0	0	0	0	0	0	0	\$0	\$0	0	0	0	0	\$0	0	0	
CASS CO.																											
1988		4141	8	4626	27	8767	18	40	16	0	5	0	1	0	0	17	23	\$1,237,721	\$323,556	19	5	3	27	\$179,670	0	19	
1989 **		4640	15	6213	27	10854	22	48	12	0	3	1	0	1	1	20	26	\$1,494,991	\$452,140	24	6	4	34	\$458,930	0	10	
STATE POLICE	12	532	9	995	23	1528	18	5	2	0	2	1	0	1	1	11	16	\$94,593	\$26,723	7	0	1	8	\$150,100	0	0	
SHERIFF	12	4113	18	5669	23	9782	21	26	2	0	0	0	0	0	0	0	0	\$978,787	\$282,416	15	4	1	20	\$306,830	0	1	
CASSOPOLIS	12	3983	8	3828	30	7811	19	0	0	0	0	0	0	0	0	0	0	\$13,776	\$80	0	0	1	1	\$0	0	1	
DOWAGIAC	12	10147	15	12192	30	22340	23	16	5	0	1	0	0	0	0	9	10	\$257,487	\$136,028	2	1	0	3	\$0	0	8	
HOWARD TWP	11	1020	2	936	4	1956	3	0	1	0	0	0	0	0	0	0	0	\$22,514	\$0	0	0	0	0	\$0	0	0	
MARCELLUS	12	2028	0	3880	45	5908	30	0	1	0	0	0	0	0	0	0	0	\$18,050	\$0	0	0	0	0	\$0	0	0	
ONTA TWP EDWARDSBRG	12	3093	4	4233	51	7326	31	1	1	0	0	0	0	0	0	0	0	\$109,784	\$6,893	0	1	1	2	\$2,000	0	0	
CHARLEVOIX CO.																											
1988		2320	13	12734	21	15055	20	10	6	0	6	0	0	1	0	27	34	\$274,528	\$67,459	3	2	0	5	\$54,000	0	0	
1989		3003	21	8313	31	11317	29	26	2	0	7	0	0	4	0	40	51	\$214,839	\$100,795	3	1	4	8	\$144,000	0	3	
STATE POLICE	12	234	27	929	62	1164	55	0	0	0	4	0	0	2	0	1	7	\$8,651	\$10,355	1	0	0	1	\$120,000	0	0	
SHERIFF	12	848	14	3087	18	3935	17	4	0	0	0	0	0	0	0	3	3	\$63,746	\$19,506	0	0	1	1	\$0	0	0	
BOYNE CITY	12	7556	32	21505	28	29062	29	15	2	0	3	0	0	2	0	26	31	\$73,610	\$51,819	2	0	1	3	\$24,000	0	2	
CHARLEVOIX	12	4490	7	7008	41	11498	28	4	0	0	0	0	0	0	0	7	7	\$46,979	\$8,752	0	1	1	2	\$0	0	1	
EAST JORDAN	12	3524	19	11853	37	15377	33	3	0	0	0	0	0	0	0	3	3	\$21,853	\$10,363	0	0	1	1	\$0	0	0	
CHEBOYGAN CO.																											
1988		2910	13	5472	52	8382	39	18	1	0	9	0	0	0	0	40	49	\$658,650	\$259,472	1	0	1	2	\$100	0	4	
1989 **		3390	14	6989	55	10380	42	13	2	0	8	0	0	0	0	46	54	\$270,524	\$59,441	5	0	0	5	\$34,201	0	4	
STATE POLICE	12	1280	26	3182	55	4462	47	6	2	0	4	0	0	0	0	32	36	\$61,681	\$24,219	2	0	0	2	\$30,001	0	3	
SHERIFF	12	1333	1	3022	56	4356	39	4	0	0	4	0	0	0	0	2	6	\$121,066	\$5,332	2	0	0	2	\$200	0	1	
CHEBOYGAN	12	3819	15	8813	54	12632	42	2	0	0	0	0	0	0	0	12	12	\$37,357	\$15,427	1	0	0	1	\$4,000	0	0	
MACKINAW CITY	11	16434	12	18662	52	35097	33	1	0	0	0	0	0	0	0	0	0	\$22,938	\$13,554	0	0	0	0	\$0	0	0	
TUSCARORA TWP	12	5122	14	5379	56	10502	36	0	0	0	0	0	0	0	0	0	0	\$27,482	\$909	0	0	0	0	\$0	0	0	
CHIPPENAW CO.																											
1988		3916	11	6837	36	10754	27	22	1	0	6	0	0	3	0	12	21	\$560,681	\$207,612	8	3	2	13	\$501	0	0	
1989 **		3971	16	7976	38	11947	30	25	5	0	1	3	0	2	0	13	19	\$566,714	\$138,243	5	2	4	11	\$13,430	0	4	
STATE POLICE	12	1388	19	5221	51	6609	45	8	2	0	0	3	0	2	0	12	17	\$132,024	\$63,096	0	2	2	4	\$11,130	0	0	
SHERIFF	12	1381	5	2564	49	3946	33	5	1	0	0	0	0	0	0	0	0	\$98,991	\$4,811	0	0	0	0	\$0	0	4	

\*\* COUNTY DATA INCOMPLETE DUE TO INCOMPLETE JURISDICTION REPORTING

\* NO DATA SUBMITTED

\* JURISDICTION IN MULTIPLE COUNTIES



# OTHER SUMMARIES BY COUNTY

AGENCY	MONTHS REPORTED	RATES & CLEARANCES						MTR. VEH. RECOVERY				DISPOSITION OF JUVENILES						TOTAL PROPERTY		ARSON OFFENSES					OFFICERS		
		Index Crime Rate	Index % Cleared	Non-Index Crime Rate	Non-Index % Cleared	Total Crime Rate	Total % Cleared	Stolen Locally Recovered Locally	Stolen Locally Recovered Out of town	Stolen Out of town Recovered Locally	Handled Within Dept. & Released	Referred to Probation Dept.	Referred to Welfare	Referred to Other Police	Referred to Criminal Court	Referred to Juvenile Court	TOTAL	Value Stolen	Value Recovered	Structures	Mobile	Other	TOTAL	Value of Property Damaged	Killed	Assaulted	
CONT'D FROM PREV. PAGE																											
CHIPPEWA CO.																											
DETOUR	7	1845	0	4797	62	6642	44	0	0	0	0	0	0	0	0	0	0	\$3,712	\$1,150	0	0	0	0	\$0	0	0	
SAULT STE MARIE	12	5184	17	8222	26	13406	22	12	2	0	1	0	0	0	0	1	2	\$331,987	\$69,186	5	0	2	7	\$2,300	0	0	
CLARE CO.																											
1988 **		5573	13	5215	21	10789	17	17	3	0	7	0	0	1	0	46	54	\$602,609	\$104,442	1	3	1	5	\$40,192	0	3	
1989		5792	14	5230	25	11023	19	19	5	0	0	0	1	3	0	92	96	\$769,214	\$73,239	0	2	1	3	\$1,650	0	0	
STATE POLICE	12	569	20	655	53	1225	37	2	1	0	0	0	1	3	0	3	7	\$58,489	\$13,935	0	0	1	1	\$150	0	0	
SHERIFF	12	4555	5	3426	15	7981	9	7	1	0	0	0	0	0	0	17	17	\$601,400	\$31,631	0	1	0	1	\$1,500	0	0	
CLARE	12	10454	39	12787	33	23242	36	10	3	0	0	0	0	0	0	72	72	\$105,086	\$27,673	0	1	0	1	\$0	0	0	
FROST TWP	12	3169	0	2464	10	5633	4	0	0	0	0	0	0	0	0	0	0	\$4,239	\$0	0	0	0	0	\$0	0	0	
CLINTON CO.																											
1988 **		1996	6	3955	54	5952	38	25	2	0	2	0	0	0	0	20	22	\$800,677	\$199,886	5	3	8	16	\$4,140	0	0	
1989 **		2131	9	4100	55	6201	40	19	5	0	2	0	0	0	0	109	111	\$764,113	\$164,813	1	1	1	3	\$12,020	0	3	
STATE POLICE	12	126	16	386	58	512	48	2	0	0	0	0	0	0	0	0	0	\$27,556	\$4,527	0	0	0	0	\$0	0	0	
SHERIFF	12	1705	13	3265	56	4971	41	14	5	0	2	0	0	0	0	30	32	\$401,070	\$154,962	1	1	0	2	\$12,020	0	2	
BATA TWP	12	2297	6	3915	50	6213	34	2	0	0	0	0	0	0	0	0	0	\$85,888	\$2,035	0	0	1	1	\$0	0	0	
CAPITAL REG AIR AUTH	11	0	0	0	20	0	14	0	0	0	0	0	0	0	0	0	0	\$1,223	\$0	0	0	0	0	\$0	0	0	
DEWITT	12	1674	4	6066	38	7740	30	0	0	0	0	0	0	0	0	15	15	\$14,989	\$214	0	0	0	0	\$0	0	0	
DEWITT TWP	12	3078	9	4692	58	7770	38	0	0	0	0	0	0	0	0	5	5	\$201,414	\$3,020	0	0	0	0	\$0	0	1	
ELSIE	12	1174	0	2446	76	3620	51	1	0	0	0	0	0	0	0	0	0	\$4,936	\$0	0	0	0	0	\$0	0	0	
LANSING	* 0	0	0	0	0	0	0	0	0	0	0	0	0	0	0	0	0	\$0	\$0	0	0	0	0	\$0	0	0	
MAPLE RAPIDS	* 0	0	0	0	0	0	0	0	0	0	0	0	0	0	0	0	0	\$0	\$0	0	0	0	0	\$0	0	0	
OVID	5	701	0	5049	64	5750	56	0	0	0	0	0	0	0	0	19	19	\$184	\$0	0	0	0	0	\$0	0	0	
ST JOHNS	12	1925	1	4094	64	6019	44	0	0	0	0	0	0	0	0	40	40	\$26,853	\$55	0	0	0	0	\$0	0	0	
CRAWFORD CO.																											
1988 **		5810	5	7776	28	13586	18	8	2	0	0	0	0	0	0	7	7	\$249,453	\$47,517	2	0	1	3	\$1,000	0	1	
1989 **		5261	8	7300	35	12562	23	9	2	0	2	0	1	0	0	4	7	\$291,318	\$34,567	2	0	0	2	\$43,000	0	0	
STATE POLICE	12	182	36	1068	49	1251	47	1	0	0	0	0	1	0	0	1	2	\$9,157	\$5,299	0	0	0	0	\$0	0	0	
SHERIFF	12	3922	6	4483	51	8406	30	1	1	0	2	0	0	0	0	3	5	\$190,524	\$13,201	2	0	0	2	\$43,000	0	0	
CAMP GRAYLING	9	0	42	0	22	0	32	4	0	0	0	0	0	0	0	0	0	\$28,000	\$4,400	0	0	0	0	\$0	0	0	
GRAYLING	12	8872	4	13504	8	22377	6	3	1	0	0	0	0	0	0	0	0	\$63,637	\$11,667	0	0	0	0	\$0	0	0	
DELTA CO.																											
1988		3404	25	5481	40	8886	34	30	4	3	50	35	0	8	37	217	347	\$426,048	\$115,340	3	2	2	7	\$5,050	0	6	
1989		2803	21	5412	49	8216	39	20	8	2	59	28	4	14	2	70	177	\$347,190	\$108,888	3	0	2	5	\$0	0	3	
STATE POLICE	12	1281	14	3389	55	4671	43	7	1	0	0	15	7	1	3	0	25	51	\$80,879	\$11,627	2	0	1	3	\$0	0	3
SHERIFF	12	448	8	673	61	1121	40	0	0	0	0	1	0	0	2	2	5	\$24,723	\$2,714	0	0	0	0	\$0	0	0	
ESCANABA	12	4632	26	7871	48	12504	40	10	6	2	44	20	3	11	0	43	121	\$183,381	\$83,890	1	0	0	1	\$0	0	0	
GLADSTONE	12	1764	13	3595	23	5360	20	3	1	0	0	0	0	0	0	0	0	\$58,207	\$10,657	0	0	1	1	\$0	0	0	
DICKINSON CO.																											
1988		2521	32	3669	45	6191	40	13	8	4	50	0	1	0	0	92	143	\$212,373	\$75,624	3	1	0	4	\$59,000	0	1	
1989 **		2375	26	4088	44	6463	37	12	4	1	26	0	0	1	0	97	124	\$213,961	\$87,009	5	0	2	7	\$80,005	0	5	
STATE POLICE	12	1160	9	2115	39	3276	28	1	1	0	0	0	0	1	0	5	6	\$78,706	\$33,715	1	0	0	1	\$15,000	0	3	
SHERIFF	12	1171	18	3492	48	4663	40	5	0	0	1	0	0	0	0	25	26	\$47,945	\$22,543	3	0	1	4	\$40,005	0	1	
IRON MOUNTAIN	12	2265	9	3644	47	5910	32	1	2	1	19	0	0	0	0	26	45	\$41,402	\$5,587	1	0	0	1	\$25,000	0	1	
KINGSFORD	10	2767	75	1860	57	4627	68	0	1	0	3	0	0	0	0	35	38	\$15,271	\$8,824	0	0	0	0	\$0	0	0	
NORWAY	12	2226	25	4145	24	6372	24	5	0	0	3	0	0	0	0	6	9	\$30,637	\$16,340	0	0	1	1	\$0	0	0	
EATON CO.																											
1988 **		4465	16	6767	33	11233	26	106	13	0	157	4	5	3	0	63	232	\$2,274,470	\$703,745	12	2	1	15	\$599,000	0	4	
1989 **		4610	17	7721	31	12331	25	141	6	0	151	0	0	0	0	83	234	\$2,166,673	\$723,160	14	1	2	17	\$228,181	0	2	
STATE POLICE	12	516	49	742	55	1259	53	10	1	0	15	0	0	0	0	22	37	\$206,382	\$73,682	1	1	0	2	\$208,000	0	0	
SHERIFF	12	4408	14	7509	22	11917	19	99	0	0	106	0	0	0	0	0	106	\$1,547,842	\$540,387	9	0	0	9	\$180	0	0	
BELLEVUE	* 0	0	0	0	0	0	0	0	0	0	0	0	0	0	0	0	0	\$0	\$0	0	0	0	0	\$0	0	0	
CHARLOTT	12	4447	12	7902	33	12350	25	6	2	0	1	0	0	0	0	9	10	\$117,754	\$10,989	2	0	0	2	\$0	0	0	

\*\* COUNTY DATA INCOMPLETE DUE TO INCOMPLETE JURISDICTION REPORTING

# OTHER SUMMARIES BY COUNTY

AGENCY	MONTHS REPORTED	RATES & CLEARANCES					MTR. VEH. RECOVERY			DISPOSITION OF JUVENILES							TOTAL PROPERTY		ARSON OFFENSES				OFFICERS				
		Index Crime Rate	Index % Cleared	Non-Index Crime Rate	Non-Index % Cleared	Total Crime Rate	Total % Cleared	Stolen Locally Recovered Locally	Stolen Locally Recovered Out of town	Stolen Out of town Recovered Locally	Handled V.thin Dept. & Released	Referred to Probation Dept.	Referred to Welfare	Referred to Other Police	Referred to Criminal Court	Referred to Juvenile Court	TOTAL	Value Stolen	Value Recovered	Structures	Mobile	Other	TOTAL	Value of Property Damaged	Killed	Assaulted	
CONT'D FROM PREV. PAGE																											
EATON CO.																											
EATON RAPIDS	12	4611	18	10266	64	14878	50	12	0	0	26	0	0	0	0	23	49	\$96,280	\$52,803	0	0	1	1	\$0	0	0	
GRAND LEDGE	12	2702	13	4682	47	7384	35	5	0	0	1	0	0	0	0	20	21	\$74,366	\$2,720	1	0	1	2	\$20,000	0	0	
LANSING	12	4819	17	4009	42	8828	28	8	3	0	2	0	0	0	0	9	11	\$95,128	\$35,875	1	0	0	1	\$1	0	0	
OLIVET	12	2369	0	5673	56	8042	40	0	0	0	0	0	0	0	0	0	0	\$19,597	\$150	0	0	0	0	\$0	0	0	
POTTERVILLE	12	4527	3	6790	33	11318	21	1	0	0	0	0	0	0	0	0	0	\$9,321	\$6,352	0	0	0	0	\$0	0	2	
SUNFIELD	7	872	67	1162	0	2034	29	0	0	0	0	0	0	0	0	0	0	\$3	\$2	0	0	0	0	\$0	0	0	
EMMET CO.																											
1988		4710	11	12017	25	16727	21	20	8	0	16	0	1	2	0	25	44	\$409,102	\$189,630	1	1	0	2	\$100	0	2	
1989 **		4687	17	11892	27	16579	24	28	5	0	23	0	0	1	0	36	60	\$464,455	\$180,911	0	0	1	1	\$0	0	3	
STATE POLICE	12	2114	30	3476	40	5590	36	15	2	0	19	0	0	1	0	30	50	\$247,578	\$110,136	0	0	1	1	\$0	0	1	
SHERIFF	12	1859	11	4711	21	6570	18	6	1	0	0	0	0	0	0	2	2	\$58,063	\$8	0	0	0	0	\$0	0	0	
HARBOR SPRINGS	12	6828	9	25909	34	32737	29	4	0	0	4	0	0	0	0	4	8	\$64,169	\$31,350	0	0	0	0	\$0	0	1	
MACKINAW CITY	11	10204	13	7397	52	17602	29	0	0	0	0	0	0	0	0	0	0	\$20,314	\$90	0	0	0	0	\$0	0	0	
PETOSKEY	12	5527	14	17631	21	23158	19	3	2	0	0	0	0	0	0	0	0	\$74,331	\$39,327	0	0	0	0	\$0	0	1	
GENESEE CO.																											
1988 **		7984	19	6672	47	14656	32	1722	445	234	144	42	20	15	0	795	1016	\$30,389,959	\$15,640,365	301	106	35	442	\$3,208,587	0	115	
1989 **		7766	21	6649	49	14415	34	2406	973	201	123	37	13	9	1	935	1118	\$34,306,280	\$18,763,559	276	96	43	415	\$3,487,403	0	135	
STATE POLICE	12	2543	12	8197	63	10741	51	64	10	0	62	6	4	7	0	14	93	\$852,950	\$370,795	18	10	1	29	\$491,150	0	0	
SHERIFF	12	1172	16	1965	47	3137	36	16	1	0	0	0	0	0	0	19	19	\$340,431	\$50,131	0	0	4	4	\$200	0	2	
ARGENTINE TWP	* 0	0	0	0	0	0	0	0	0	0	0	0	0	0	0	0	0	\$0	\$0	0	0	0	0	\$0	0	0	
ATLAS TWP	12	2929	7	4077	14	7006	11	1	0	0	0	0	0	0	0	0	0	\$77,440	\$950	0	0	0	0	\$0	0	0	
BURTON	12	8099	23	4667	36	12766	28	52	24	0	0	0	0	0	0	0	0	\$1,970,183	\$446,093	6	2	0	8	\$57,450	0	12	
CLIO VIENNA	12	6237	12	3901	13	10139	12	18	7	0	0	0	0	0	0	2	2	\$606,286	\$197,985	1	0	1	2	\$100	0	4	
DAVISON	12	4057	6	7113	51	11171	35	5	3	0	2	0	0	0	0	1	3	\$207,643	\$29,918	0	0	1	1	\$0	0	0	
DAVISON TWP	12	3880	6	3523	54	7404	29	21	11	0	0	0	0	0	0	8	8	\$538,722	\$119,999	1	0	3	4	\$35,025	0	0	
FENTON	12	5260	15	7409	60	12669	41	14	14	6	9	0	0	2	0	20	31	\$360,722	\$199,057	0	2	1	3	\$2,245	0	5	
FLINT	12	12534	24	9370	55	21904	37	1959	657	195	3	0	0	0	0	806	803	\$20,396,634	\$14,093,777	227	73	26	326	\$2,308,897	0	90	
FLINT TWP	12	7250	15	4061	22	11311	17	60	133	0	0	0	0	0	0	2	2	\$2,533,799	\$1,256,168	4	3	1	8	\$23,500	0	0	
FLUSHING	12	2690	19	3177	49	5867	35	6	0	0	3	0	0	0	0	11	14	\$121,961	\$33,573	1	0	0	1	\$20,000	0	0	
FLUSHING TWP	12	1979	16	2595	56	4574	39	4	3	0	12	0	0	0	0	17	29	\$150,210	\$25,455	1	0	0	1	\$0	0	0	
GAINES	11	248	0	3970	38	4218	35	0	0	0	0	0	0	0	0	0	0	\$30	\$0	0	0	0	0	\$0	0	0	
GENESEE TWP	12	4835	9	4340	35	9176	21	37	9	0	5	0	0	0	0	1	6	\$1,435,698	\$161,753	5	3	1	9	\$241,335	0	5	
GRAND BLANC	12	5899	16	14033	38	19932	31	16	3	0	21	30	6	0	0	1	58	\$310,192	\$186,064	0	1	1	2	\$0	0	0	
GRAND BLANC TWP	12	4022	23	4366	55	8388	39	39	3	0	0	0	1	0	0	1	2	\$1,174,298	\$361,311	3	1	1	5	\$13,500	0	8	
LENNON	1	11111	0	11111	0	22222	0	0	0	0	0	0	0	0	0	0	0	\$55	\$0	0	0	0	0	\$0	0	0	
LINDEN	12	2483	26	2943	66	5427	47	0	0	0	0	0	0	0	0	0	0	\$4,865	\$9	0	0	0	0	\$0	0	0	
MONTROSE	12	6916	13	8851	26	15767	20	0	0	0	2	0	0	0	0	0	2	\$17,355	\$569	0	0	0	0	\$0	0	0	
MONTROSE TWP	12	2319	0	4753	9	7073	6	3	1	0	0	0	0	0	0	0	0	\$64,304	\$13,977	0	0	1	1	\$0	0	0	
MOUNT MORRIS	12	4713	14	4959	39	9673	27	6	1	0	1	0	2	0	0	9	12	\$116,654	\$56,487	2	0	0	2	\$0	0	2	
MT MORRIS TWP	12	5628	23	4149	56	9778	37	62	80	0	0	0	0	0	0	15	15	\$2,111,170	\$854,970	3	0	0	3	\$7,000	0	0	
MUNDY TWP	12	4589	22	3356	29	7945	25	13	2	0	1	0	0	0	0	1	2	\$403,762	\$110,513	2	0	1	3	\$1	0	4	
OTISVILLE FORREST TWP	12	1903	1	23	0	1927	1	0	0	0	0	0	0	0	0	0	0	\$46,341	\$0	0	0	0	0	\$0	0	0	
OTTER LAKE	* 0	0	0	0	0	0	0	0	0	0	0	0	0	0	0	0	0	\$0	\$0	0	0	0	0	\$0	0	0	
RICHFIELD TWP	12	3785	14	2480	45	6265	26	5	6	0	0	0	0	0	1	12	13	\$202,272	\$54,902	2	1	0	3	\$287,000	0	1	
SHWARTZ CREEK	12	3590	9	7899	38	11490	29	4	5	0	2	1	0	0	0	1	4	\$227,064	\$120,417	0	0	0	0	\$0	0	2	
U OF M FLINT	12	2385	2	807	17	3192	6	1	0	0	0	0	0	0	0	0	0	\$35,239	\$10,686	0	0	0	0	\$0	0	0	
GLADWIN CO.																											
1988 **		3579	16	5322	51	8902	37	5	1	0	8	0	0	0	0	30	38	\$246,138	\$29,563	0	2	1	3	\$2,100	0	0	
1989 **		3591	18	6518	57	10109	43	10	6	0	38	1	4	1	1	47	92	\$380,287	\$89,345	3	2	0	5	\$0	0	0	
STATE POLICE	12	1112	18	2054	64	3166	48	1	1	0	8	0	0	1	1	8	18	\$95,247	\$18,423	0	0	0	0	\$0	0	0	
SHERIFF	12	2212	13	3592	61	5804	43	4	4	0	30	1	4	0	0	33	68	\$208,458	\$33,659	1	1	0	2	\$0	0	0	
BEAVERTON	* 0	0	0	0	0	0	0	0	0	0	0	0	0	0	0	0	0	\$0	\$0	0	0	0	0	\$0	0	0	
GLADWIN	12	5365	35	12303	41	17668	39	5	1	0	0	0	0	0	0	6	6	\$76,582	\$37,263	2	1	0	3	\$0	0	0	

\*\* COUNTY DATA INCOMPLETE DUE TO INCOMPLETE JURISDICTION REPORTING

\* NO DATA SUBMITTED



# OTHER SUMMARIES BY COUNTY

AGENCY	MONTHS REPORTED	RATES & CLEARANCES						MTR. VEH. RECOVERY				DISPOSITION OF JUVENILES								TOTAL PROPERTY		ARSON OFFENSES				OFFICERS	
		Index Crime Rate	Index % Cleared	Non-Index Crime Rate	Non-Index % Cleared	Total Crime Rate	Total % Cleared	Stolen Locally Recovered Locally	Stolen Locally Recovered Out of town	Stolen Out of town Recovered Locally	Handled Within Dept. & Released	Referred to Probation Dept.	Referred to Welfare	Referred to Other Police	Referred to Criminal Court	Referred to Juvenile Court	TOTAL	Value Stolen	Value Recovered	Structures	Mobile	Other	TOTAL	Value of Property Damaged	Killed	Assaulted	
GOGEBIC CO.																											
1988 **		2246	10	3579	23	5826	18	10	2	0	2	0	0	0	0	27	29	\$247,163	\$39,041	1	0	0	1	\$0	0	0	
1989 **		2116	11	3151	32	5267	23	11	2	0	4	0	0	0	0	20	24	\$193,306	\$80,844	2	0	0	2	\$0	0	0	
STATE POLICE	12	773	26	1366	57	2140	45	4	0	0	4	0	0	0	0	17	21	\$51,824	\$33,561	0	0	0	0	\$0	0	0	
SHERIFF	12	1978	0	2616	20	4594	12	5	0	0	0	0	0	0	0	0	0	\$97,253	\$23,436	1	0	0	1	\$0	0	0	
IRONWOOD	12	1240	22	2053	29	3294	26	2	2	0	0	0	0	0	0	3	3	\$44,227	\$23,847	1	0	0	1	\$0	0	0	
MARENISCO TWP	4	1094	0	364	0	1459	0	0	0	0	0	0	0	0	0	0	0	\$2	\$0	0	0	0	0	\$0	0	0	
GRAND TRAVERSE CO.																											
1988		4763	12	10158	31	14921	25	42	4	3	15	0	1	3	0	48	67	\$935,057	\$191,997	4	3	3	10	\$3,550	0	5	
1989		4298	11	10512	33	14810	27	50	6	0	15	0	0	0	0	50	65	\$1,260,237	\$281,062	9	5	2	16	\$115,014	0	5	
STATE POLICE	12	1162	20	2237	37	3399	32	15	1	0	15	0	0	0	0	50	65	\$290,595	\$125,204	3	1	0	4	\$84,500	0	1	
SHERIFF	12	2483	8	7772	33	10255	27	14	4	0	0	0	0	0	0	0	0	\$565,260	\$57,665	3	4	0	7	\$30,003	0	0	
TRAVERSE CITY	12	5955	8	11787	32	17742	24	21	1	0	0	0	0	0	0	0	0	\$404,382	\$98,213	3	0	2	5	\$511	0	4	
GRATIOT CO.																											
1988		2865	13	5542	40	8408	31	14	6	1	41	42	0	1	24	58	166	\$429,306	\$66,982	7	5	2	14	\$23,560	0	1	
1989		2890	14	5008	44	7899	33	20	5	3	47	81	1	5	4	92	230	\$438,087	\$102,747	9	1	1	11	\$47,600	0	1	
STATE POLICE	12	611	21	1649	60	2261	49	2	0	0	2	1	1	5	0	9	9	\$79,233	\$13,210	5	0	0	5	\$47,000	0	0	
SHERIFF	12	1613	4	2571	23	4185	16	8	0	1	0	0	0	0	0	0	0	\$167,573	\$19,522	3	0	0	3	\$0	0	0	
ALMA	12	3874	19	6257	40	10132	32	2	6	0	34	80	0	0	4	0	118	\$127,915	\$43,217	1	1	0	2	\$600	0	1	
BRECKENRIDGE	12	2408	3	3010	42	5418	25	1	0	0	0	0	0	0	0	0	0	\$4,835	\$0	0	0	0	0	\$0	0	0	
ITHACA	12	4338	2	4237	18	8576	10	3	0	0	0	0	0	0	0	0	0	\$37,901	\$18,804	0	0	1	1	\$0	0	0	
ST LOUIS	12	3311	30	7621	79	10932	64	4	0	2	11	0	0	0	0	92	103	\$20,630	\$7,994	0	0	0	0	\$0	0	0	
HILLSDALE CO.																											
1988		2733	15	5257	52	7991	39	22	8	0	29	10	4	2	1	67	113	\$478,246	\$164,745	13	4	3	20	\$390,407	0	3	
1989 **		2700	21	6021	54	8721	44	24	10	0	37	3	5	1	1	53	100	\$600,984	\$176,739	9	8	3	20	\$44,715	0	3	
STATE POLICE	12	735	27	2140	55	2876	48	5	4	0	9	0	0	1	1	15	26	\$140,597	\$61,496	5	2	0	7	\$23,100	0	2	
SHERIFF	12	1434	19	3537	62	4972	50	7	3	0	13	2	5	0	0	6	26	\$234,070	\$55,432	4	1	0	5	\$20,200	0	0	
HILLSDALE	12	5314	23	9243	48	14558	39	10	2	0	10	1	0	0	0	27	38	\$170,880	\$52,790	0	2	3	5	\$215	0	0	
JONESVILLE	12	2946	14	6721	55	9668	42	1	1	0	5	0	0	0	0	3	8	\$27,818	\$2,999	0	2	0	2	\$200	0	0	
LITCHFIELD	12	2882	23	5173	30	8056	28	1	0	0	0	0	0	0	0	2	2	\$22,638	\$4,001	0	1	0	1	\$1,000	0	1	
READING	2	500	0	2500	40	3000	33	0	0	0	0	0	0	0	0	0	0	\$1	\$0	0	0	0	0	\$0	0	0	
SOMERSET TWP	11	763	5	1006	7	1770	6	0	0	0	0	0	0	0	0	0	0	\$4,980	\$21	0	0	0	0	\$0	0	0	
HOUGHTON CO.																											
1988		1848	19	2952	38	4800	31	15	1	0	1	0	0	1	3	43	48	\$263,288	\$81,957	7	1	1	9	\$19,000	0	1	
1989 **		1635	22	3251	47	4886	38	16	4	0	8	1	0	2	2	58	71	\$225,622	\$76,443	4	0	2	6	\$4,000	0	3	
STATE POLICE	12	657	22	2214	49	2872	43	6	1	0	8	0	0	2	2	40	52	\$53,750	\$33,949	3	0	1	4	\$4,000	0	0	
SHERIFF	12	653	41	937	40	1590	40	0	0	0	0	0	0	0	0	1	1	\$47,229	\$5,638	0	0	0	0	\$0	0	0	
CALUMET	12	2270	4	7008	25	9279	20	0	0	0	0	0	0	0	0	0	0	\$8,217	\$0	1	0	0	1	\$0	0	0	
HANCOCK	12	2030	13	5505	54	7536	42	3	1	0	0	0	0	0	0	0	0	\$44,566	\$21,677	0	0	0	0	\$0	0	1	
HOUGHTON	12	998	23	1570	58	2569	44	3	1	0	0	0	0	0	0	11	11	\$28,527	\$10,416	0	0	0	0	\$0	0	1	
LAKE LINDEN	10	304	0	1626	63	1930	53	0	0	0	0	1	0	0	0	1	2	\$161	\$0	0	0	0	0	\$0	0	0	
LAURIUM	12	1530	32	1829	41	3360	37	2	0	0	0	0	0	0	0	3	3	\$12,159	\$263	0	0	0	0	\$0	0	1	
MICHIGAN TECH UNIV	12	1324	8	604	19	1928	11	2	1	0	0	0	0	0	0	2	2	\$31,013	\$4,500	0	0	1	1	\$0	0	0	
HURON CO.										</																	

\*\* COUNTY DATA INCOMPLETE DUE TO INCOMPLETE JURISDICTION REPORTING

# OTHER SUMMARIES BY COUNTY

AGENCY	MONTHS REPORTED	RATES & CLEARANCES				MTR. VEH. RECOVERY				DISPOSITION OF JUVENILES								TOTAL PROPERTY		ARSON OFFENSES				OFFICERS			
		Index Crime Rate	Index % Cleared	Non-Index Crime Rate	Non-Index % Cleared	Total Crime Rate	Total % Cleared	Stolen Locally Recovered Locally	Stolen Locally Recovered Out of town	Stolen Out of town Recovered Locally	Handled Within Dept. & Released	Referred to Probation Dept.	Referred to Welfare	Referred to Other Police	Referred to Criminal Court	Referred to Juvenile Court	TOTAL	Value Stolen	Value Recovered	Structures	Mobile	Other	TOTAL	Value of Property Damaged	Killed	Assaulted	
CONT'D FROM PREV. PAGE																											
HURON CO.																											
PIGEON	12	1122	7	3127	21	4250	17	1	2	0	0	0	0	0	0	0	0	\$8,869	\$5,282	0	0	0	0	\$0	0	0	
PORT AUSTIN	12	1668	7	1907	63	3575	37	1	0	0	0	0	0	0	0	0	0	\$17,292	\$6,000	0	1	0	1	\$7,000	0	0	
SEBEWAING	8	806	0	806	82	1612	41	0	1	0	0	0	0	0	0	0	0	\$3,161	\$0	0	0	0	0	\$0	0	0	
UBLY	12	2204	0	9976	26	12180	21	0	0	0	1	0	0	0	0	0	1	\$1,781	\$297	0	1	0	1	\$500	0	0	
INGHAM CO.																											
1988 **		7205	12	7859	47	15064	30	578	132	2	96	1	0	2	18	772	889	\$9,064,003	\$2,018,025	97	20	77	194	\$512,021	1	96	
1989 **		6867	14	8364	51	15231	35	555	174	2	152	0	1	4	10	472	639	\$8,919,784	\$1,722,701	77	27	50	154	\$263,965	0	141	
STATE POLICE	12	464	12	1001	49	1465	38	9	1	0	21	0	0	1	0	6	28	\$195,894	\$94,400	3	2	0	5	\$190,000	0	2	
SHERIFF	12	3133	4	6168	39	9301	27	34	3	0	15	0	1	1	0	11	28	\$1,699,666	\$147,894	5	1	7	13	\$10,235	0	1	
EAST LANSING	12	3599	7	5847	52	9446	35	108	9	2	14	0	0	2	6	58	80	\$914,955	\$321,209	10	21	0	31	\$51,670	0	0	
LANSING	12	7904	20	8527	58	16431	39	357	151	0	99	0	0	0	4	396	499	\$4,823,511	\$975,722	50	1	30	81	\$204	0	138	
LANSING COMM COLLEGE	12	804	4	203	28	1008	9	1	1	0	0	0	0	0	0	0	0	\$39,947	\$8,203	0	0	1	1	\$1	0	0	
LANSING TWP	12	5734	3	3704	17	9438	8	4	1	0	0	0	0	0	0	0	0	\$506,134	\$43,656	2	0	0	2	\$1,000	0	0	
LESLIE	12	4170	5	6729	44	10900	29	3	2	0	1	0	0	0	0	0	1	\$37,122	\$4,951	0	0	0	0	\$0	0	0	
MASON	12	4934	6	9503	23	14437	17	4	0	0	0	0	0	0	0	1	1	\$156,360	\$24,997	0	0	1	1	\$0	0	0	
MERIDIAN TWP	* 0	0	0	0	0	0	0	0	0	0	0	0	0	0	0	0	0	\$0	\$0	0	0	0	0	\$0	0	0	
MICHIGAN STATE UNIV	12	4785	6	4437	51	9223	28	34	4	0	2	0	0	0	0	0	2	\$508,576	\$93,390	5	1	11	17	\$10,705	0	0	
WEBBERVILLE	12	2280	0	7361	35	9641	27	1	0	0	0	0	0	0	0	0	0	\$9,755	\$1,260	1	0	0	1	\$150	0	0	
WILLIAMSTON	12	1710	2	2784	41	4495	26	0	2	0	0	0	0	0	0	0	0	\$27,864	\$7,019	1	1	0	2	\$0	0	0	
IONIA CO.																											
1988		2838	14	6897	48	9736	38	27	2	0	27	1	2	8	0	35	73	\$635,515	\$169,092	9	1	3	13	\$67,190	0	9	
1989		3132	12	6253	45	9385	34	42	6	0	8	0	0	0	1	31	40	\$811,248	\$288,901	12	2	4	18	\$57,005	0	0	
STATE POLICE	12	1397	28	3358	50	4755	43	20	3	0	8	0	0	0	1	30	39	\$341,768	\$120,757	9	1	1	11	\$55,555	0	0	
SHERIFF	12	923	5	1931	43	2854	31	8	2	0	0	0	0	0	0	0	0	\$282,316	\$131,645	3	1	3	7	\$1,450	0	0	
BELDING	12	4650	2	5307	12	9957	7	4	0	0	0	0	0	0	0	0	0	\$70,424	\$7,233	0	0	0	0	\$0	0	0	
IONIA	12	6097	10	13277	49	19375	37	6	0	0	0	0	0	0	0	0	0	\$64,915	\$10,343	0	0	0	0	\$0	0	0	
LAKE ODESSA	12	4421	0	5619	25	10041	14	0	0	0	0	0	0	0	0	0	0	\$13,175	\$301	0	0	0	0	\$0	0	0	
PORTLAND	12	2826	3	5753	63	8579	43	4	1	0	0	0	0	0	0	1	1	\$38,630	\$18,622	0	0	0	0	\$0	0	0	
IOSCO CO.																											
1988		3566	13	5689	40	9256	30	14	6	1	13	0	0	6	0	4	23	\$439,608	\$83,913	5	1	5	11	\$127,710	0	11	
1989		3178	11	5739	37	8917	28	20	2	0	7	0	2	0	0	5	14	\$503,084	\$77,915	5	1	0	6	\$54,150	0	0	
STATE POLICE	12	1762	18	3935	41	5698	34	6	1	0	5	0	0	0	0	4	9	\$105,628	\$9,644	2	0	0	2	\$0	0	0	
SHERIFF	12	2594	3	4797	35	7391	24	6	0	0	0	0	2	0	0	0	2	\$200,849	\$34,407	1	0	0	1	\$12,000	0	0	
EAST TAWAS-TAWAS CTY	12	2658	12	5251	51	7910	38	2	0	0	0	0	0	0	0	0	0	\$61,936	\$5,100	1	0	0	1	\$30	0	0	
OSCODA AUSABLE TWP	12	2466	13	3651	30	6117	23	6	1	0	2	0	0	0	0	1	3	\$134,671	\$28,764	1	1	0	2	\$42,120	0	0	
IRON CO.																											
1988		2676	10	4033	34	6710	25	14	1	0	1	0	1	0	0	17	19	\$130,149	\$31,910	5	0	0	5	\$4,052	0	4	
1989		2588	15	4547	38	7136	30	15	2	0	6	2	0	0	0	11	19	\$160,998	\$50,282	2	0	1	3	\$5,050	0	2	
STATE POLICE	12	1167	11	3533	49	4701	40	1	2	0	6	0	0	0	0	6	6	\$34,988	\$10,648	2	0	0	2	\$5,000	0	0	
SHERIFF	12	827	13	1315	30	2143	23	6	0	0	0	2	0	0	0	0	2	\$67,745	\$22,285	0	0	0	0	\$0	0	1	
CRYSTAL FALLS	12	1679	12	3104	48	4783	35	2	0	0	0	0	0	0	0	4	4	\$10,522	\$2,815	0	0	0	0	\$0	0	0	
IRON RIVER	12	4781	25	6471	22	11253	23	4	0	0	0	0	0	0	0	0	0	\$23,111	\$11,264	0	0	0	0	\$0	0	0	
THIN CITY	12	2782	7	2983	34	5766	21	2	0	0	0	0	0	0	0	7	7	\$24,632	\$3,270	0	0	1	1	\$50	0	1	
ISABELLA CO.																											
1988 **		4122	10	4051	29	8174	19	26	1	0	5	0	2	0	0	19	26	\$830,870	\$173,600	0	4	19	23	\$6,631	0	3	
1989 **		3832	11	4886	38	8718	26	38																			

\*\* COUNTY DATA INCOMPLETE DUE TO INCOMPLETE JURISDICTION REPORTING

\* NO DATA SUBMITTED

# OTHER SUMMARIES BY COUNTY

AGENCY	MONTHS REPORTED	RATES & CLEARANCES						MTR. VEH. RECOVERY			DISPOSITION OF JUVENILES								TOTAL PROPERTY		ARSON OFFENSES				OFFICERS	
		Index Crime Rate	Index % Cleared	Non-Index Crime Rate	Non-Index % Cleared	Total Crime Rate	Total % Cleared	Stolen Locally Recovered Locally	Stolen Locally Recovered Out of town	Stolen Out of town Recovered Locally	Handled Within Dept. & Released	Referred to Probation Dept.	Referred to Welfare	Referred to Other Police	Referred to Criminal Court	Referred to Juvenile Court	TOTAL	Value Stolen	Value Recovered	Structures	Mobile	Other	TOTAL	Value of Property Damaged	Killed	Assaulted
JACKSON CO.																										
1988 **		5058	22	9460	56	14519	44	94	32	0	150	1	11	8	0	538	708	\$5,051,271	\$914,142	43	12	27	82	\$981,339	0	12
1989		4867	23	10254	54	15121	44	131	46	1	127	1	8	1	1	488	626	\$4,538,208	\$982,768	51	5	16	72	\$1,045,004	0	30
STATE POLICE	12	3119	16	10261	53	13381	44	20	3	0	15	1	1	0	0	22	39	\$241,595	\$88,119	5	1	2	8	\$1,340	0	2
SHERIFF	12	4975	8	7882	39	12858	27	9	5	0	0	0	0	0	0	1	1	\$566,912	\$118,473	12	1	9	22	\$1,028,300	0	16
BLACKMAN TWP	12	3247	6	4396	37	7643	24	10	2	0	0	0	0	0	0	7	7	\$286,156	\$85,782	3	1	4	8	\$364	0	0
COLUMBIA TWP	12	1079	5	1827	10	2907	8	0	1	0	0	0	0	0	0	0	0	\$43,255	\$75	0	0	0	0	\$0	0	0
CONCORD	12	1034	4	2112	37	3146	26	0	0	0	0	0	0	0	0	0	0	\$35,535	\$3,192	0	0	0	0	\$0	0	0
HENRIETTA TWP	12	524	5	943	33	1468	23	0	0	0	0	0	0	0	0	0	0	\$9,916	\$0	0	0	0	0	\$0	0	0
JACKSON	12	9927	37	24062	63	33989	55	62	31	1	112	0	7	1	1	457	578	\$1,813,736	\$175,492	30	1	0	31	\$0	0	8
LEONI TWP	12	3534	10	3990	35	7525	23	9	1	0	0	0	0	0	0	0	0	\$623,760	\$418,884	0	1	0	1	\$15,000	0	3
NAPOLÉON TWP	12	2312	4	4771	47	7083	33	3	0	0	0	0	0	0	0	0	0	\$95,342	\$7,171	0	0	0	0	\$0	0	0
NORVELL TWP	12	1861	2	2729	6	4590	5	1	0	0	0	0	0	0	0	0	0	\$31,303	\$9,200	1	0	0	1	\$0	0	0
PARMA SANDSTONE	12	1014	0	1612	43	2626	27	1	1	0	0	0	0	0	0	0	0	\$63,303	\$206	0	0	0	0	\$0	0	0
SPRING ARBOR TWP	12	640	7	1223	42	1863	30	0	0	0	0	0	0	0	0	0	0	\$36,893	\$1,000	0	0	0	0	\$0	0	0
SPRINGPORT VILL TWP	12	1350	15	2901	59	4252	45	0	0	0	0	0	0	0	0	1	1	\$11,566	\$120	0	0	1	1	\$0	0	0
SUMMIT TWP	12	1921	3	2464	19	4386	12	16	2	0	0	0	0	0	0	0	0	\$664,697	\$75,054	0	0	0	0	\$0	0	1
WATERLOO TWP	12	490	0	777	21	1268	13	0	0	0	0	0	0	0	0	0	0	\$14,239	\$0	0	0	0	0	\$0	0	0
KALAMAZOO CO.																										
1988 **		7336	18	9902	48	17238	35	142	17	0	316	5	3	1	0	1403	1728	\$6,721,997	\$1,031,218	75	28	35	138	\$913,031	0	56
1989 **		7493	18	9995	44	17489	33	256	23	0	680	18	11	3	0	1384	2096	\$7,219,268	\$1,343,402	60	24	22	106	\$142,206	0	47
STATE POLICE	12	94	9	488	52	582	45	0	1	0	4	0	0	2	0	1	7	\$36,445	\$3,326	3	0	0	3	\$50,000	0	0
SHERIFF	12	3607	19	5785	47	9392	36	2	0	0	0	0	0	0	0	0	0	\$1,275,084	\$22,241	6	0	0	6	\$4,870	0	2
AUGUSTA	12	1314	25	3176	59	4490	49	0	1	0	0	0	0	0	0	0	0	\$1,631	\$720	0	0	0	0	\$0	0	0
CHARLESTON TWP	12	116	0	0	0	116	0	0	0	0	0	0	0	0	0	0	0	\$230	\$0	0	0	0	0	\$0	0	0
GALESBURG	12	1591	0	2469	4	4061	3	0	1	0	0	0	0	0	0	0	0	\$5,230	\$0	0	0	0	0	\$0	0	0
KALAMAZOO	12	11486	20	15204	51	26690	38	177	11	0	373	18	0	0	0	1216	1607	\$4,115,645	\$1,015,582	38	22	15	75	\$79,247	0	37
KALAMAZOO TWP	12	4603	10	4775	33	9378	21	40	4	0	0	0	0	0	0	95	95	\$509,852	\$125,336	1	2	0	3	\$5,050	0	7
PARCHMENT	12	3632	6	4623	58	8255	35	0	0	0	0	0	0	0	0	0	0	\$25,269	\$111	0	0	0	0	\$0	0	0
PORTAGE	12	6344	15	6512	20	12857	18	28	5	0	299	0	11	1	0	43	354	\$953,766	\$130,582	4	0	6	10	\$2,500	0	1
RICHLAND	7	1766	20	6007	29	7773	27	0	0	0	0	0	0	0	0	0	0	\$803	\$0	0	0	0	0	\$0	0	0
ROSS TWP	11	2174	0	1722	8	3897	4	1	0	0	0	0	0	0	0	0	0	\$77,737	\$2,085	0	0	0	0	\$0	0	0
SCHOOLCRAFT	12	2796	26	4562	60	7358	47	1	0	0	4	0	0	0	0	0	4	\$20,538	\$4,100	0	0	0	0	\$0	0	0
VICKSBURG	12	6429	15	17041	25	23471	23	0	0	0	0	0	0	0	0	29	29	\$29,178	\$2,423	0	0	1	1	\$500	0	0
WESTERN MICH UNIV	12	3477	7	5309	28	8786	20	7	0	0	0	0	0	0	0	0	0	\$167,860	\$36,896	8	0	0	8	\$39	0	0
KALKASKA CO.																										
1988		5542	13	10783	42	16325	32	12	2	0	22	3	0	8	0	44	77	\$330,013	\$129,860	2	0	0	2	\$53,500	0	2
1989		2854	14	6967	42	9822	34	14	2	0	12	3	0	6	0	30	51	\$260,293	\$84,165	2	0	2	4	\$35,005	0	4
STATE POLICE	12	731	25	2269	57	3000	49	0	0	0	0	0	0	5	0	9	14	\$18,626	\$4,113	2	0	2	4	\$35,005	0	2
SHERIFF	12	3699	11	9044	40	12744	31	9	2	0	9	3	0	0	0	15	27	\$210,359	\$68,082	0	0	0	0	\$0	0	2
KALKASKA	12	10036	16	21704	38	31741	31	5	0	0	3	0	0	1	0	6	10	\$30,808	\$11,970	0	0	0	0	\$0	0	0
KENT CO.																										
1988 **		6397	19	8768	41	15166	32	974	239	218	1124	4	46	18	36	1711	2939	\$17,239,376	\$8,091,050	112	61	41	214	\$1,379,229	0	70
1989 **		6426	21	9413	43	15840	34	1538	382	276	845	3	25	31	18	1636	2558	\$20,731,432	\$10,051,430	76	58	30	164	\$1,259,254	0	90
STATE POLICE	12	720	31	1184	59	1904	49	28	3	0	32	3	9	12	1	139	196	\$499,977	\$176,940	6	0	0	6	\$667,000	0	0
SHERIFF	12	3155	20	6821	31	9976	27	127	22	0	1	0	0	0	0	0	1	\$3,289,530	\$862,923	5	5	1	11	\$5,531	0	26
CEDAR SPRINGS	12	4435	11	8580	19	13116	17	1	2	0	0	0	0	0	0	0	0	\$68,243	\$24,281	2	1	0	3	\$50	0	0
EAST GRAND RAPIDS	12	2519	9	6881	14	9400	13	0	6	0	0	0	0	0	0	0	0	\$112,079	\$28,936	2	0	0	2	\$50	0	0
GRAND RAPIDS	12	8715	19	11255	45	19970	33	1209	177	197	250	0	4	0	0	1073	1327	\$11,341,781	\$6,856,698	46	43	23	112	\$461,128	0	38
GRANDVILLE	11	4869	8	8490	34	13360	24	2	12	4	9	0	0	1	1	42	53	\$508,405	\$119,542	0	0	0	0	\$0	0	2
KENTWOOD	12	5749	20	5368	26	11117	23	24	43	0	0	0	0	0	0	0	0	\$1,083,254	\$448,747	1	0	1	2	\$0	0	0
LOWELL	12	4262	6	5853	44	10115	28	2	5	0	0	0	0	0	0	0	0	\$81,066	\$16,668	0	0	0	0	\$0	0	6
ROCKFORD	12	4542	48	23405	27	27948	31	5	7	0	46	0	1	5	0	32	84	\$70,202	\$38,705	0	0	2	2	\$0	0	0
SAND LAKE	9	3436	20	2749	38	6185	28	0	0	0	0	0	0	0	0	0	0	\$258	\$0	0	0	0	0	\$0	0	0
SPARTA	12	5692	16	19003	13	24696	14	2	1	0	0	0	0	0	0	0	0	\$50,179	\$6,163	0	1	1	2	\$0	0	1
WALKER	12	6819	46	7741	68	14561	58	4	14	20	18	0	0	5	0	127	150	\$445,048	\$112,331	3	1	0	4	\$16,175	0	0
WYOMING	12	6253	22	8742	65	14995	47	134	90	55	489	0	11	8	16	223	747	\$3,481,410	\$1,359,496	11	7	2	20	\$109,320	0	17

\*\* COUNTY DATA INCOMPLETE DUE TO INCOMPLETE JURISDICTION REPORTING

# OTHER SUMMARIES BY COUNTY

AGENCY	MONTHS REPORTED	RATES & CLEARANCES				MTR. VEH. RECOVERY				DISPOSITION OF JUVENILES								TOTAL PROPERTY		ARSON OFFENSES					OFFICERS		
		Index Crime Rate	Index % Cleared	Non-Index Crime Rate	Non-Index % Cleared	Total Crime Rate	Total % Cleared	Stolen Locally Recovered Locally	Stolen Locally Recovered Out of town	Stolen Out of town Recovered Locally	Handled Within Dept. & Released	Referred to Probation Dept.	Referred to Welfare	Referred to Other Police	Referred to Criminal Court	Referred to Juvenile Court	TOTAL	Value Stolen	Value Recovered	Structures	Mobile	Other	TOTAL	Value of Property Damaged	Killed	Assaulted	
KEMEEHAN CO.																											
1988 **		4836	21	3613	34	8449	26	1	1	0	0	0	0	1	0	0	1	\$12,435	\$10	6	0	0	6	\$500	0	0	
1989 **		2890	2	3613	35	6503	21	0	0	0	0	0	0	0	0	0	0	\$11,066	\$358	1	0	0	1	\$40	0	0	
STATE POLICE	12	1273	0	1782	43	3056	25	0	0	0	0	0	0	0	0	0	0	\$6,185	\$358	0	0	0	0	\$0	0	0	
SHERIFF	11	1500	4	1667	27	3168	16	0	0	0	0	0	0	0	0	0	0	\$4,881	\$0	1	0	0	1	\$40	0	0	
LAKE CO.																											
1988		7495	10	6938	35	14433	22	16	4	0	0	0	0	0	0	22	22	\$391,587	\$69,985	9	0	0	9	\$91,425	0	0	
1989		8766	8	6562	29	15328	17	15	0	0	0	0	0	0	0	11	11	\$280,722	\$58,509	8	1	3	12	\$92,003	0	1	
STATE POLICE	12	920	10	1089	46	2010	30	2	0	0	0	0	0	0	0	0	0	\$32,478	\$4,422	3	0	0	3	\$10,000	0	0	
SHERIFF	12	7845	7	5472	26	13318	15	13	0	0	0	0	0	0	0	11	11	\$248,244	\$54,087	5	1	3	9	\$82,003	0	1	
LAPEER CO.																											
1988 **		2564	15	4214	45	6778	34	36	10	0	33	1	6	1	0	141	182	\$1,421,744	\$240,412	12	4	8	24	\$189,643	0	1	
1989 **		2863	11	4208	46	7071	32	48	6	0	45	3	5	6	0	85	144	\$1,573,653	\$333,358	23	3	12	38	\$872,820	0	0	
STATE POLICE	12	637	22	2132	60	2769	52	17	3	0	35	3	5	5	0	30	78	\$277,454	\$93,890	16	0	4	20	\$711,425	0	0	
SHERIFF	12	2124	4	2085	33	4210	19	26	0	0	9	0	0	0	0	18	27	\$1,066,857	\$178,601	3	3	7	13	\$155,240	0	0	
ALMONT	12	2854	9	6354	48	9208	36	0	1	0	0	0	0	0	0	0	0	\$25,660	\$10,289	3	0	0	3	\$6,155	0	0	
BROWN CITY	* 0	0	0	0	0	0	0	0	0	0	0	0	0	0	0	0	0	\$0	\$0	0	0	0	0	\$0	0	0	
DRYDEN TWP	12	1477	9	1545	15	3023	12	1	0	0	0	0	0	0	0	0	0	\$19,663	\$2,058	0	0	0	0	\$0	0	0	
IMLAY CITY	12	11382	10	14549	39	25931	26	0	2	0	0	0	0	0	0	5	5	\$77,753	\$8,958	1	0	0	1	\$0	0	0	
LAPEER	12	2730	31	3132	54	5863	43	2	0	0	1	0	0	1	0	27	29	\$71,160	\$17,002	0	0	1	1	\$0	0	0	
LAPEER TWP	12	305	15	492	48	797	35	2	0	0	0	0	0	0	0	5	5	\$33,106	\$22,560	0	0	0	0	\$0	0	0	
OTTER LAKE	1	0	0	8333	100	8333	100	0	0	0	0	0	0	0	0	0	0	\$0	\$0	0	0	0	0	\$0	0	0	
LEELANAU CO.																											
1988		1863	8	4347	24	6211	20	7	1	0	0	0	0	0	0	2	2	\$138,002	\$32,481	6	0	5	11	\$81,250	0	0	
1989		1370	8	3391	20	4761	17	4	0	0	0	0	0	0	0	6	6	\$193,805	\$55,864	0	0	1	1	\$200	0	0	
STATE POLICE	12	228	31	364	33	592	33	3	0	0	0	0	0	0	0	5	5	\$131,565	\$50,259	0	0	0	0	\$0	0	0	
SHERIFF	12	1142	4	3027	19	4169	15	1	0	0	0	0	0	0	0	1	1	\$62,240	\$5,605	0	0	1	1	\$200	0	0	
LEHANE CO.																											
1988 **		3364	21	5427	45	8791	36	52	28	0	171	2	0	2	1	427	603	\$1,412,599	\$362,160	10	5	8	23	\$211,712	0	15	
1989 **		3095	21	5571	46	8666	37	54	14	1	191	1	1	3	0	462	658	\$1,237,099	\$386,740	16	5	2	23	\$1,321,050	0	8	
STATE POLICE	12	574	11	2139	47	2714	39	8	3	0	19	0	1	2	0	22	44	\$227,809	\$62,737	4	2	0	6	\$57,600	0	0	
SHERIFF	12	1595	4	2522	37	4217	24	21	3	0	0	0	0	0	0	6	6	\$518,210	\$150,031	5	2	1	8	\$108,000	0	0	
ADRIAN	12	6003	37	8028	60	14032	51	12	8	1	147	0	0	0	0	402	549	\$335,732	\$116,977	7	1	1	9	\$1,155,450	0	6	
BLISSFIELD	12	3250	10	6308	30	9559	23	4	0	0	9	1	0	0	0	5	15	\$43,199	\$21,266	0	0	0	0	\$0	0	0	
CAMBRIDGE TWP	12	789	0	921	6	1710	3	0	0	0	0	0	0	0	0	0	0	\$4,827	\$0	0	0	0	0	\$0	0	0	
CLINTON	12	3928	17	9820	40	13748	33	3	0	0	14	0	0	0	0	18	32	\$15,031	\$5,267	0	0	0	0	\$0	0	0	
HUDSON	10	2216	0	4150	41	6367	27	2	0	0	0	0	0	0	0	1	1	\$12,432	\$4,013	0	0	0	0	\$0	0	0	
MORENCI	12	3886	1	19194	12	23080	10	2	0	0	2	0	0	1	0	7	10	\$20,003	\$14,378	0	0	0	0	\$0	0	0	
TECUMSEH	12	1939	11	3592	64	5532	45	2	0	0	0	0	0	0	0	1	1	\$59,856	\$12,071	0	0	0	0	\$0	0	2	
HOODSTOCK TWP	12	0	0	0	0	0	0	0	0	0	0	0	0	0	0	0	0	\$0	\$0	0	0	0	0	\$0	0	0	
LIVINGSTON CO.																											
1988 **		3134	11	5258	41	8392	29	49	20	0	69	34	3	5	1	55	167	\$2,474,831	\$449,838	11	11	13	35	\$183,616	0	18	
1989 **		3190	14	5824	46	9014	35	66	22	0	105	37	14	2	1	104	263	\$3,111,318	\$483,124	12	4	12	28	\$113,193	0	13	
STATE POL																											

\*\* COUNTY DATA INCOMPLETE DUE TO INCOMPLETE JURISDICTION REPORTING

\* NO DATA SUBMITTED

# OTHER SUMMARIES BY COUNTY

AGENCY	MONTHS REPORTED	RATES & CLEARANCES					MTR. VEH. RECOVERY			DISPOSITION OF JUVENILES								TOTAL PROPERTY		ARSON OFFENSES					OFFICERS		
		Index Crime Rate	Index % Cleared	Non-Index Crime Rate	Non-Index % Cleared	Total Crime Rate	Total % Cleared	Stolen Locally Recovered Locally	Stolen Locally Recovered Out of town	Stolen Out of town Recovered Locally	Handled Within Dept. & Released	Referred to Probation Dept.	Referred to Welfare	Referred to Other Police	Referred to Criminal Court	Referred to Juvenile Court	TOTAL	Value Stolen	Value Recovered	Structures	Mobile	Other	TOTAL	Value of Property Damaged	Killed	Assaulted	
CONT'D FROM PREV. PAGE																											
LUCE CO.																											
1988		2703	15	6292	49	8995	39	4	0	0	5	1	1	1	0	12	20	\$56,515	\$7,621	2	0	0	2	\$1,012	0	0	
STATE POLICE	12	2445	20	5045	59	7490	46	2	0	0	3	0	0	1	0	10	14	\$32,196	\$5,916	1	0	0	1	\$1,000	0	0	
SHERIFF	12	550	12	1938	23	2489	20	0	0	0	2	1	1	0	0	2	6	\$3,069	\$620	0	0	0	0	\$0	0	0	
NEWBERRY	12	2075	5	4811	51	6886	37	2	0	0	0	0	0	0	0	0	0	\$21,250	\$1,085	1	0	0	1	\$12	0	0	
MACKINAC CO.																											
1988		8439	10	10070	49	18510	32	13	1	0	11	0	0	5	0	27	43	\$289,545	\$86,264	0	0	2	2	\$0	0	0	
1989		7997	8	9451	54	17449	33	10	1	0	9	0	0	0	0	6	15	\$281,087	\$53,840	1	0	1	2	\$1,000	0	1	
STATE POLICE	12	2681	16	5577	67	8259	51	5	1	0	7	0	0	0	0	5	12	\$123,407	\$29,774	1	0	1	2	\$1,000	0	0	
SHERIFF	12	820	5	2150	32	2971	25	1	0	0	0	0	0	0	0	0	0	\$12,408	\$917	0	0	0	0	\$0	0	0	
MACKINAC ISLAND	12	90396	4	40292	63	130688	22	0	0	0	0	0	0	0	0	0	0	\$96,165	\$16,072	0	0	0	0	\$0	0	1	
ST IGNACE	12	5129	13	8586	39	13715	29	4	0	0	2	0	0	0	0	1	3	\$49,107	\$7,077	0	0	0	0	\$0	0	0	
MACOMB CO.																											
1988 **		5625	11	8382	28	14008	21	427	2091	163	2274	181	118	51	13	890	3527	\$55,173,183	\$20,545,607	67	37	120	224	\$621,168	0	124	
1989 **		6167	13	8996	34	15163	25	817	2198	144	2310	118	81	64	216	876	3665	\$49,456,157	\$22,816,940	81	29	84	194	\$1,750,566	0	116	
STATE POLICE	12	953	9	4542	66	5496	56	24	6	0	23	0	1	5	0	15	44	\$612,957	\$189,396	10	3	2	15	\$1,000,901	0	6	
SHERIFF	0	0	0	0	0	0	0	0	0	0	0	0	0	0	0	0	0	\$0	\$0	0	0	0	0	\$0	0	0	
ARMADA	12	3232	4	6321	40	9554	28	3	0	0	0	0	0	0	0	0	0	\$77,276	\$8,899	0	0	0	0	\$0	0	0	
CENTERLINE	12	7112	10	13666	50	20779	36	23	13	2	0	0	0	0	0	0	0	\$1,216,776	\$331,735	0	0	0	0	\$0	0	0	
CHESTERFIELD TWP.	12	5515	2	11014	7	16529	5	38	3	0	0	0	0	0	0	0	0	\$1,144,649	\$158,754	1	0	0	1	\$0	0	1	
CLINTON TWP	* 0	0	0	0	0	0	0	0	0	0	0	0	0	0	0	0	0	\$0	\$0	0	0	0	0	\$0	0	0	
EAST DETROIT	12	6590	11	11358	58	17949	41	32	194	61	349	32	49	6	1	196	633	\$3,380,243	\$150,239	4	0	2	6	\$392,230	0	3	
FRASER	12	5082	11	7170	41	12252	28	26	0	0	25	0	0	0	0	64	89	\$678,649	\$165,617	0	2	1	3	\$1,300	0	4	
GROSSE PTE SHORES	0	0	0	0	0	0	0	0	0	0	0	0	0	0	0	0	0	\$0	\$0	0	0	0	0	\$0	0	0	
MACOMB COMM COLLEGE	12	525	1	340	9	865	4	1	0	0	3	0	0	0	0	1	4	\$68,840	\$11,895	0	0	0	0	\$0	0	0	
MEMPHIS	11	1069	13	2540	84	3609	63	0	0	0	0	0	0	0	0	0	0	\$1,166	\$0	0	0	0	0	\$0	0	0	
METRO BEACH	12	0	3	0	73	0	65	4	0	0	0	0	0	0	0	0	0	\$78,299	\$43,131	0	0	0	0	\$0	0	3	
MOUNT CLEMENS	12	10188	13	21221	53	31410	40	57	63	29	223	31	6	3	0	123	386	\$906,081	\$270,450	7	7	1	15	\$127,905	0	23	
NEW BALTIMORE	12	5184	8	5074	16	10259	12	3	2	0	0	0	0	0	0	0	0	\$130,125	\$6,402	3	1	0	4	\$0	0	0	
NEW HAVEN	12	8391	3	20096	11	28487	8	1	0	0	0	0	0	0	0	0	0	\$9,744	\$0	0	0	0	0	\$0	0	0	
RICHMOND	12	4920	16	11199	56	16119	44	3	3	0	2	0	0	0	0	1	3	\$744,230	\$42,523	2	0	4	6	\$360	0	0	
ROMEO	12	4189	16	12995	49	17184	41	4	1	0	9	2	0	0	0	20	31	\$64,205	\$16,722	1	1	0	2	\$4,000	0	1	
ROSEVILLE	12	9195	29	11303	61	20498	47	44	218	43	903	53	23	48	215	114	1356	\$5,773,685	\$1,864,740	6	3	1	10	\$21,000	0	11	
SHELBY TWP	12	4245	6	3664	23	7909	14	50	12	0	0	0	0	0	0	0	0	\$2,257,169	\$337,656	7	8	6	21	\$69,935	0	8	
ST CLAIR SHORES	12	4444	13	11464	7	15908	8	35	186	9	119	0	0	0	0	51	170	\$3,732,026	\$2,131,805	8	4	0	12	\$22,120	0	4	
STERLING HEIGHTS	12	5556	15	9030	14	14586	15	177	315	0	288	0	0	0	0	0	288	\$7,889,571	\$4,743,511	31	0	16	47	\$76,270	0	23	
STONE CREEK METRO	12	0	0	0	81	0	73	3	0	0	0	0	0	0	0	0	0	\$11,293	\$9,600	0	0	0	0	\$0	0	0	
UTICA	12	6569	14	14615	54	21185	42	13	3	0	0	0	0	0	0	1	1	\$284,339	\$96,280	1	0	1	2	\$20,000	0	0	
HARREN	12	6003	9	3690	33	9693	18	276	1179	0	366	0	2	2	0	290	660	\$20,394,834	\$12,237,585	0	0	50	50	\$14,545	0	29	
MANISTEE CO.																											
1988		2971	13	5243	41	8214	31	9	1	0	10	0															

\*\* COUNTY DATA INCOMPLETE DUE TO INCOMPLETE JURISDICTION REPORTING

\* NO DATA SUBMITTED

\* JURISDICTION IN MULTIPLE COUNTIES

# OTHER SUMMARIES BY COUNTY

AGENCY	MONTHS REPORTED	RATES & CLEARANCES						MTR. VEH. RECOVERY			DISPOSITION OF JUVENILES							TOTAL PROPERTY		ARSON OFFENSES					OFFICERS		
		Index Crime Rate	Index % Cleared	Non-Index Crime Rate	Non-Index % Cleared	Total Crime Rate	Total % Cleared	Stolen Locally Recovered Locally	Stolen Locally Recovered Out of town	Stolen Out of town Recovered Locally	Handled Within Dept. & Released	Referred to Probation Dept.	Referred to Welfare	Referred to Other Police	Referred to Criminal Court	Referred to Juvenile Court	TOTAL	Value Stolen	Value Recovered	Structures	Mobile	Other	TOTAL	Value of Property Damaged	Killed	Assaulted	
CONT'D FROM PREV. PAGE																											
MARQUETTE CO.																											
MARQUETTE CO AIRPORT	12	0	0	0	0	0	0	0	0	0	0	0	0	0	0	0	0	\$0	\$0	0	0	0	0	\$0	0	0	
NEGAUNEE	12	1965	7	13278	12	15243	11	2	0	0	1	0	0	0	0	4	5	\$23,702	\$5,883	0	0	3	3	\$0	0	0	
NORTHERN MICH UNIV	12	2689	14	2975	45	5665	30	0	4	1	1	0	0	0	3	6	10	\$57,457	\$19,215	1	0	6	7	\$135	0	0	
REPUBLIC TWP	11	1098	7	3924	12	5023	11	0	0	0	0	0	0	0	0	0	0	\$1,792	\$0	0	0	0	0	\$0	0	0	
RICHMOND TWP	* 0	0	0	0	0	0	0	0	0	0	0	0	0	0	0	0	0	\$0	\$0	0	0	0	0	\$0	0	0	
MASON CO.																											
1988		4509	12	4714	44	9224	29	23	4	0	5	2	0	3	0	94	104	\$339,190	\$85,260	3	0	0	3	\$500	0	1	
1989 **		4348	16	4702	51	9051	35	18	4	0	0	0	0	1	0	66	67	\$323,218	\$60,427	6	0	0	6	\$180,661	0	2	
STATE POLICE	12	216	14	766	73	982	60	1	1	0	0	0	0	1	0	6	7	\$9,520	\$2,310	3	0	0	3	\$130,500	0	0	
SHERIFF	12	3410	23	3261	72	6672	47	9	1	0	0	0	0	0	0	0	0	\$214,678	\$36,754	1	0	0	1	\$0	0	0	
LUDINGTON	12	5997	10	6355	27	12353	19	7	2	0	0	0	0	0	0	60	60	\$95,268	\$18,903	2	0	0	2	\$50,161	0	2	
SCOTTVILLE	11	1671	5	1319	53	2990	26	1	0	0	0	0	0	0	0	0	0	\$3,752	\$2,460	0	0	0	0	\$0	0	0	
HECOSTA CO.																											
1988		4815	14	7954	33	12770	26	22	5	0	1	0	0	1	0	55	57	\$507,406	\$96,767	2	0	4	6	\$2,302	0	4	
1989		4537	10	7959	36	12496	27	24	3	0	0	1	0	2	0	36	39	\$618,331	\$120,428	2	1	2	5	\$13,220	0	3	
STATE POLICE	12	451	1E	871	47	1323	36	1	1	0	0	1	0	0	0	6	7	\$56,028	\$16,541	0	0	0	0	\$0	0	0	
SHERIFF	12	2097	5	2221	38	4318	22	3	0	0	0	0	0	1	0	5	6	\$247,850	\$18,528	1	1	0	2	\$13,000	0	3	
BIG RAPIDS	12	4853	16	11266	39	16120	32	17	2	0	0	0	0	1	0	25	26	\$232,406	\$81,507	1	0	0	1	\$150	0	0	
FERRIS STATE COLLEGE	12	3587	6	5550	21	9137	15	3	0	0	0	0	0	0	0	0	0	\$82,047	\$3,852	0	0	2	2	\$70	0	0	
MENOMINEE CO.																											
1988		3324	13	4877	28	8201	22	12	1	0	29	0	4	2	0	11	46	\$244,985	\$40,611	9	0	3	12	\$48,075	0	0	
1989		3663	15	4973	37	8637	27	9	2	0	17	0	2	0	0	33	52	\$324,832	\$35,971	4	1	1	6	\$91,050	0	0	
STATE POLICE	12	1372	13	2552	48	3924	36	4	0	0	14	0	2	0	0	32	48	\$60,753	\$7,669	3	1	1	5	\$11,050	0	0	
SHERIFF	12	627	12	1136	34	1763	26	0	0	0	3	0	0	0	0	0	3	\$31,415	\$2,170	1	0	0	1	\$80,000	0	0	
MENOMINEE	12	6317	16	7020	31	13337	24	5	2	0	0	0	0	0	0	1	1	\$232,664	\$26,132	0	0	0	0	\$0	0	0	
MIDLAND CO.																											
1988 **		3127	9	3836	29	6964	20	27	5	0	8	0	0	0	0	86	94	\$945,008	\$224,363	5	4	16	25	\$71,309	0	7	
1989 **		3154	9	4906	24	8060	18	40	10	0	1	0	0	0	0	7	8	\$892,431	\$214,867	5	3	8	16	\$15,851	0	1	
STATE POLICE	12	88	17	250	55	338	45	1	0	0	0	0	0	0	0	1	1	\$11,088	\$3,508	0	0	0	0	\$0	0	0	
SHERIFF	12	2394	7	4330	12	6724	10	6	1	0	0	0	0	0	0	2	2	\$168,934	\$3,439	4	3	0	7	\$15,685	0	1	
COLEMAN	12	4408	8	9937	26	14345	20	1	0	0	0	0	0	0	0	0	0	\$12,537	\$3,255	0	0	0	0	\$0	0	0	
MIDLAND	12	3876	10	5238	30	9114	22	32	9	0	1	0	0	0	0	4	5	\$694,802	\$204,665	1	0	8	9	\$166	0	0	
MIDLAND TWP	12	418	10	1213	52	1632	41	0	0	0	0	0	0	0	0	0	0	\$5,070	\$0	0	0	0	0	\$0	0	0	
SAGINAW VAL ST COL	* 0	0	0	0	0	0	0	0	0	0	0	0	0	0	0	0	0	\$0	\$0	0	0	0	0	\$0	0	0	
MISSAUKEE CO.																											
1988		2667	18	3366	38	6034	29	6	0	0	2	0	0	0	0	1	3	\$74,700	\$15,364	1	1	0	2	\$0	0	1	
1989		2887	7	2457	41	5345	22	4	1	0	1	0	1	2	0	0	4	\$204,881	\$100,301	2	1	0	3	\$60,000	0	0	
STATE POLICE	12	309	23	669	60	979	48	3	0	0	1	0	1	2	0	0	4	\$78,436	\$71,060	2	1	0	3	\$60,000	0	0	
SHERIFF	12	2577	5	1788	34	4366	17	1	1	0	0	0	0	0	0	0	0	\$126,445	\$29,241	0	0	0	0	\$0	0	0	
MONROE CO.																											
1988 **		4584	7	7263	29	11848	20	101	26	0	110	1	15	7	0	115	248	\$3,837,089	\$765,791	35	20	16	71	\$298,872	0	50	
1989 **		5192	5	8007	28	13200	19	144	39	0	96	2	8	7	1	110	224	\$4,191,490	\$902,827	25	14	7	46	\$951,456	0	29	
STATE POLICE	12	1130	10	2890	46	4020	36	26	12	0	58	0	2	4	1	33	98	\$623,855	\$231,772	10	4	3	17	\$829,751	0	1	
SHERIFF	12	4300	4	5155	17	9456	11	74	9	0	13	0	0	1	0	35	49	\$2,542,241	\$354,297	13	7	3	23	\$117,695	0	5	
BEDFORD TWP	* 0	0	0	0	0	0	0	0	0	0	0	0	0	0	0	0	0	\$0	\$0	0	0	0	0	\$0	0	0	
CARLETON	12	2799	14	3948	34	6748	26	5	2	0	3	2	0	0	0	6	11	\$85,306	\$27,556	1	0	0	1	\$0	0	2	
ERIE TWP	12	415	0	786	0	1201	0	0	0	0	0	0	0	0	0	0	0	\$9,614	\$0	0	0	0	0	\$0	0	0	
LUNA PIER	12	3049	14	13929	50	16978	43	1	0	0	0	0	0	1	0	0	1	\$28,926	\$13,153	0	0	0	0	\$0	0	0	
MILAN	12	4772	7	18763	56	23535	46	4	0	0	2	0	0	0	0	0	2	\$14,396	\$9,939	0	0	0	0	\$0	0	0	
MONROE	12	5771	5	8983	27	14755	19	34	16	0	20	0	6	1	0	36	63	\$887,152	\$266,110	1	3	1	5	\$4,010	0	21	
SOUTH ROCKWOOD	* 0	0	0	0	0	0	0	0	0	0	0	0	0	0	0	0	0	\$0	\$0	0	0	0	0	\$0	0	0	

\*\* COUNTY DATA INCOMPLETE DUE TO INCOMPLETE JURISDICTION REPORTING

\* NO DATA SUBMITTED



# OTHER SUMMARIES BY COUNTY

AGENCY	MONTHS REPORTED	RATES & CLEARANCES					MTR. VEH. RECOVERY			DISPOSITION OF JUVENILES								TOTAL PROPERTY		ARSON OFFENSES					OFFICERS		
		Index Crime Rate	Index % Cleared	Non-Index Crime Rate	Non-Index % Cleared	Total Crime Rate	Total % Cleared	Stolen Locally Recovered Locally	Stolen Locally Recovered Out of town	Stolen Out of town Recovered Locally	Handled Within Dept. & Released	Referred to Probation Dept.	Referred to Welfare	Referred to Other Police	Referred to Criminal Court	Referred to Juvenile Court	TOTAL	Value Stolen	Value Recovered	Structures	Mobile	Other	TOTAL	Value of Property Damaged	Killed	Assaulted	
MONTCALM CO.																											
1988 **		3732	17	7314	42	11046	34	46	7	1	19	0	1	2	0	162	184	\$678,559	\$219,047	7	2	0	9	\$432,000	0	6	
1989 **		3917	15	7532	48	11450	37	38	10	3	21	0	1	4	0	130	156	\$998,840	\$209,168	12	4	4	20	\$444,400	0	2	
STATE POLICE	12	984	10	2073	42	3057	32	7	3	0	12	0	0	3	0	21	36	\$277,493	\$44,378	11	1	1	13	\$440,500	0	0	
SHERIFF	12	2857	14	5527	48	8384	37	17	0	0	4	0	0	0	0	59	63	\$499,452	\$46,645	1	0	3	4	\$900	0	2	
CARSON CITY	11	1598	33	1865	67	3463	51	0	0	0	0	0	0	0	0	0	0	\$14,912	\$195	0	0	0	0	\$0	0	0	
CRYSTAL TWP	* 0	0	0	0	0	0	0	0	0	0	0	0	0	0	0	0	0	\$0	\$0	0	0	0	0	\$0	0	0	
GREENVILLE	12	5013	20	8217	59	13231	44	10	6	3	5	0	0	1	0	48	54	\$158,628	\$88,200	0	1	0	1	\$3,000	0	0	
HOWARD CITY	12	2415	11	11985	22	14400	20	1	1	0	0	0	0	0	0	0	0	\$18,126	\$12,100	0	2	0	2	\$0	0	0	
LAKEVIEW	12	2985	9	4565	40	7550	28	3	0	0	0	0	1	0	0	2	3	\$24,024	\$17,625	0	0	0	0	\$0	0	0	
STANTON	12	3193	7	5323	40	8517	28	0	0	0	0	0	0	0	0	0	0	\$6,205	\$25	0	0	0	0	\$0	0	0	
MONTMORENCY CO.																											
1988		4297	10	5085	39	9383	26	6	1	0	4	0	0	0	0	6	10	\$173,574	\$33,506	2	2	0	4	\$7,500	0	3	
1989		4751	12	5272	45	10024	30	11	1	0	3	0	0	0	0	3	6	\$310,358	\$81,936	1	1	0	2	\$0	0	0	
STATE POLICE	12	1615	20	2028	43	3643	33	5	1	0	2	0	0	0	0	1	3	\$216,131	\$54,139	1	1	0	2	\$0	0	0	
SHERIFF	12	3136	9	3243	47	6380	28	6	0	0	1	0	0	0	0	2	3	\$94,227	\$27,797	0	0	0	0	\$0	0	0	
MUSKEGON CO.																											
1988		6753	14	8178	25	14931	20	163	53	25	316	13	5	1	33	1068	1436	\$3,705,212	\$1,190,134	40	14	14	68	\$369,135	0	29	
1989		6368	13	8343	28	14711	22	151	65	34	297	6	2	3	32	773	1113	\$3,666,945	\$1,115,257	18	4	3	25	\$203,535	0	45	
STATE POLICE	12	720	16	2512	46	3232	40	13	1	0	7	0	0	3	0	56	66	\$186,207	\$70,655	1	0	0	1	\$0	0	0	
SHERIFF	12	2319	9	2934	30	5253	20	39	4	0	0	6	0	0	0	121	127	\$449,277	\$116,844	1	0	1	2	\$200	0	2	
MONTAGUE	12	3001	4	9176	49	12178	38	0	0	0	0	0	0	0	0	0	0	\$14,759	\$1,264	0	0	0	0	\$0	0	0	
MUSKEGON	12	11121	15	7792	25	18913	19	53	40	20	266	0	0	0	29	546	841	\$1,474,804	\$556,723	14	2	2	18	\$202,435	0	38	
MUSKEGON HTS	12	13236	13	17630	22	30867	18	24	1	0	10	0	2	0	0	30	42	\$831,327	\$96,513	2	1	0	3	\$900	0	1	
MUSKEGON TWP	12	5736	1	9081	14	14817	9	3	0	0	8	0	0	0	0	8	8	\$197,693	\$33,893	0	1	0	1	\$0	0	0	
NORTH MUSKEGON	12	3802	10	6063	25	9865	20	2	2	0	0	0	0	0	2	0	2	\$47,547	\$18,601	0	0	0	0	\$0	0	0	
NORTON SHORES	12	3060	26	10792	30	13852	29	8	15	11	0	0	0	0	0	0	0	\$370,226	\$190,625	0	0	0	0	\$0	0	1	
ROOSEVELT PARK	12	1220	45	1295	92	2515	69	3	0	3	0	0	0	0	1	5	6	\$30,087	\$21,103	0	0	0	0	\$0	0	0	
WHITEHALL	12	6652	17	11589	40	18242	32	6	2	0	6	0	0	0	0	15	21	\$65,018	\$9,036	0	0	0	0	\$0	0	3	
NEWAYGO CO.																											
1988 **		3258	18	5413	51	8671	39	21	7	0	41	2	4	4	11	65	127	\$707,045	\$170,576	6	1	2	9	\$126,220	0	7	
1989 **		3310	21	5572	52	8882	40	28	7	0	9	2	6	4	30	96	147	\$809,557	\$361,663	11	1	2	14	\$526,601	0	2	
STATE POLICE	12	1296	16	2205	47	3501	35	13	3	0	8	2	4	4	0	31	49	\$410,980	\$254,509	8	0	0	8	\$125,000	0	1	
SHERIFF	12	1899	21	2054	54	3954	38	8	3	0	0	0	1	0	11	14	26	\$290,989	\$64,480	2	1	2	5	\$401,601	0	0	
FREMONT	12	4166	37	16503	55	20669	51	3	1	0	1	0	1	0	19	47	68	\$71,479	\$30,446	0	0	0	0	\$0	0	0	
GRANT	12	4099	7	6734	50	10834	34	1	0	0	0	0	0	0	0	0	0	\$13,289	\$1	0	0	0	0	\$0	0	0	
HESPERIA	11	5660	11	6918	59	12578	38	0	0	0	0	0	0	0	0	0	0	\$827	\$694	1	0	0	1	\$0	0	0	
NEWAYGO	12	2281	3	1966	44	4248	22	1	0	0	0	0	0	0	0	0	0	\$10,659	\$5,343	0	0	0	0	\$0	0	0	
WHITE CLOUD	12	3360	24	5358	63	8719	48	2	0	0	0	0	0	0	0	4	4	\$11,334	\$6,190	0	0	0	0	\$0	0	1	
OAKLAND CO.																											
1988		6150	12	9097	30	15248	23	603	8	1	395	6	15	5	0	620	1041	\$117,605,416	\$35,032,288	335	11	28	374	\$464,345	0	139	
1989 **		5239	12	8238	30	13478	23	2919	7	2	1116	23	29	5	7	1253	2433	\$95,186,872	\$29,682,398	234	11	25	270	\$506,048	0	84	
STATE POLICE	12	393	13	1556	64	1950	54	19	3	0	20	0	1	4	0	25	50	\$661,334	\$135,980	3	11	3	17	\$225,100	0	1	
SHERIFF	12	4133	9	5050	25	9183	18	107	0	0	218	0	1	0	0	96	315	\$7,815,223	\$787,482	52	0	2	54	\$209,594	0	21	
AUBURN HILLS	12	6814	7	13482	32	20297	24	50	0	0	0	0	0	0	0	0	0	\$3,515,377	\$626,019	6	0	0	6	\$4,100	0	0	
BERKLEY	12	2725	4	6159	12	8885	10	11	0	0	0	0	0	0	0	0	0	\$340,187	\$69,800	2	0	0	2	\$0	0	0	
BEVERLY HILLS	12	2474	12	8294	62	10769	50	19	0	0	12	0	3	0	0	35	50	\$514,592	\$216,994	4	0	0	4	\$1,109	0	3	
BIRMINGHAM	12	3296	8	8926	22	12222	18	40	0	0	53	0	0	0	0	0	53	\$1,110,535	\$402,581	4	0	0	4	\$200	0	0	
BLOOMFIELD HILLS	12	3713	1	10765	17	14479	13	0	0	0	0	0	0	0	0	0	0	\$185,862	\$8,798	0	0	0	0	\$0	0	0	
BLOOMFIELD TWP.	12	3766	9	6029	26	9795	20	136	0	0	48	0	0	0	0	14	62	\$4,331,253	\$1,720,586	9	0	0	9	\$105	0	0	
CLAWSON	12	2946	5	7031	18	9978	14	8	0	0	0	0	0	0	0	4	4	\$527,988	\$65,517	2	0	0	2	\$0	0	0	
FARMINGTON	12	4708	13	9471	67	14180	49	13	0	0	19	0	0	0	0	46	65	\$503,469	\$152,417	0	0	0	0	\$0	0	0	
FARMINGTON HILLS	12	5668	8	9463	24	15131	18	161	0	0	96	0	1	0	0	61	158	\$6,156,696	\$2,014,696	24	0	1	25	\$11,542	0	0	
FERNDALE	12	7686	11	7076	36	14763	23	33	0	0	0	0	0	0	0	46	46	\$3,242,777	\$307,522	4	0	1	5	\$8,500	0	1	
FRANKLIN	12	4608	2	8833	19	13442	13	4	0	0	0	0	0	0	0	0	0	\$284,058	\$65,800	0	0	0	0	\$0	0	0	
HAZEL PARK	12	10146	8	10447	22	20593	15	22	0	0	76	0	0	0	0	5	81	\$3,484,635	\$212,719	6	0	0	6	\$3,500	0	0	

\*\* COUNTY DATA INCOMPLETE DUE TO INCOMPLETE JURISDICTION REPORTING

\* NO DATA SUBMITTED

\* JURISDICTION IN MULTIPLE COUNTIES

# OTHER SUMMARIES BY COUNTY

AGENCY	MONTHS REPORTED	RATES & CLEARANCES					MTR. VEH. RECOVERY			DISPOSITION OF JUVENILES								TOTAL PROPERTY		ARSON OFFENSES				OFFICERS			
		Index Crime Rate	Index % Cleared	Non-Index Crime Rate	Non-Index % Cleared	Total Crime Rate	Total % Cleared	Stolen Locally Recovered Locally	Stolen Locally Recovered Out of town	Stolen Out of town Recovered Locally	Handled Within Dept. & Released	Referred to Probation Dept.	Referred to Welfare	Referred to Other Police	Referred to Criminal Court	Referred to Juvenile Court	TOTAL	Value Stolen	Value Recovered	Structures	Mobile	Other	TOTAL	Value of Property Damaged	Killed	Assaulted	
CONT'D FROM PREV. PAGE																											
OAKLAND CO.																											
HOLLY	12	9191	14	20332	30	29524	25	1	0	0	0	0	0	0	0	0	0	\$205,339	\$500	0	0	1	1	\$40	0	0	
HUNTINGTON WOODS	12	2710	7	8043	5	10753	5	0	0	0	0	0	0	0	0	0	0	\$136,080	\$0	0	0	1	1	\$0	0	0	
KEEGO HARBOR	12	4476	6	7525	42	12001	28	0	0	0	0	0	0	0	0	0	0	\$66,155	\$0	1	0	0	1	\$0	0	0	
KENSINGTON METRO PK	12	0	0	0	46	0	37	0	0	0	0	0	0	0	0	2	2	\$24	\$0	0	0	0	0	\$0	0	0	
LAKE ANGELUS	12	2518	30	14357	68	16876	63	0	0	1	0	0	0	0	0	0	0	\$6,240	\$4,000	0	0	0	0	\$0	0	1	
LAKE ORION	12	5331	8	13656	29	18988	23	1	0	0	0	0	0	0	0	0	0	\$78,291	\$1,716	0	0	0	0	\$0	0	0	
LATHRUP VILLAGE	12	3772	13	6057	8	9829	10	1	0	0	0	0	0	0	0	0	0	\$243,164	\$31,791	0	0	0	0	\$0	0	1	
MADISON HTS	12	7293	13	11406	29	18699	23	210	0	0	72	0	0	0	0	6	78	\$5,930,767	\$1,958,581	13	0	0	13	\$25,951	0	2	
MILFORD MILFORD TWP	12	3347	3	7912	15	11259	11	0	0	0	5	0	0	0	0	3	8	\$186,594	\$0	1	0	0	1	\$0	0	0	
NORTHVILLE	12	2872	10	4919	53	7791	37	1	0	0	2	0	1	0	0	2	5	\$42,063	\$6,167	1	0	0	1	\$5	0	0	
NOVI	12	7458	15	12865	19	20324	17	21	0	0	4	0	0	0	0	43	47	\$1,815,476	\$118,005	5	0	0	5	\$2,550	0	0	
OAK PARK	12	7071	14	10283	33	17354	25	245	0	0	71	0	0	0	2	68	141	\$5,877,590	\$1,894,019	9	0	0	9	\$0	0	14	
OAKLAND CO COMM COL	11	465	2	172	5	637	3	2	0	0	0	0	0	0	0	0	0	\$37,788	\$401	1	0	0	1	\$40	0	0	
OAKLAND CO SAFETY DIV2	12	0	0	0	7	0	5	0	0	0	0	0	0	0	0	0	0	\$19,312	\$0	1	0	0	1	\$0	0	0	
OAKLAND UNIV	12	1408	12	1228	53	2636	31	1	3	1	1	0	0	0	0	6	7	\$63,191	\$19,011	3	0	0	3	\$80	0	6	
ORCHARD LAKE	12	5839	7	17408	23	23248	19	0	0	0	0	0	0	0	0	0	0	\$169,679	\$0	0	0	0	0	\$0	0	0	
OXFORD-OXFORD TWP	12	4901	4	10502	13	15403	10	0	0	0	0	0	0	0	0	0	0	\$282,835	\$0	1	0	0	1	\$0	0	0	
PLEASANT RIDGE	12	2486	1	6496	2	8983	2	0	0	0	0	0	0	0	0	0	0	\$84,992	\$115	0	0	0	0	\$0	0	0	
PONTIAC	7	0	0	0	0	0	0	1	0	0	0	0	0	0	0	0	0	\$0	\$30,250	0	0	0	0	\$0	0	0	
ROCHESTER	12	4553	14	9371	27	13924	23	6	0	0	4	0	0	0	1	3	8	\$338,934	\$31,558	2	0	0	2	\$0	0	0	
ROYAL OAK	12	5048	9	10686	11	15734	10	239	0	0	139	3	5	1	2	20	170	\$5,399,968	\$1,672,268	23	0	0	23	\$726	0	12	
ROYAL OAK TWP	11	3055	1	4639	17	7695	11	2	0	0	0	0	0	0	0	0	0	\$551,820	\$13,100	2	0	0	2	\$0	0	0	
SOUTH LYON	12	4334	93	11871	94	16206	93	0	1	0	5	12	7	0	0	11	35	\$74,515	\$10,000	0	0	0	0	\$0	0	0	
SOUTHFIELD	12	7962	9	7761	25	15723	17	940	0	0	101	0	0	0	0	155	256	\$22,441,759	\$10,439,300	21	0	2	23	\$0	0	8	
SYLVAN LAKE	12	3386	2	8876	10	12262	8	1	0	0	0	0	0	0	0	0	0	\$55,539	\$15,000	0	0	0	0	\$0	0	0	
TROY	12	6253	18	8640	58	14893	41	367	0	0	3	8	10	0	2	311	334	\$10,575,711	\$4,277,877	16	0	0	16	\$2,692	0	10	
WALLED LAKE	12	7666	8	22219	20	29886	17	0	0	0	0	0	0	0	0	0	0	\$163,845	\$0	4	0	0	4	\$0	0	1	
WATERFORD TWP	12	6601	29	7453	57	14055	44	219	0	0	149	0	0	0	0	174	323	\$3,924,610	\$1,662,531	0	0	14	14	\$14	0	0	
WEST BLOOMFIELD TWP	12	2974	9	6822	18	9796	15	23	0	0	16	0	0	0	0	15	31	\$2,058,178	\$519,112	8	0	0	8	\$10,200	0	0	
WHITE LAKE TWP	12	3959	10	7640	16	11600	14	1	0	0	0	0	0	0	0	96	96	\$836,938	\$35,740	4	0	0	4	\$0	0	3	
WIXOM	12	4802	4	13437	12	18240	10	14	0	0	2	0	0	0	0	6	8	\$745,153	\$154,385	2	0	0	2	\$0	0	0	
WOLVERINE LAKE	12	2113	8	9299	17	11413	15	0	0	0	0	0	0	0	0	0	0	\$100,336	\$0	0	0	0	0	\$0	0	0	
OCEANA CO.																											
1988 **		2819	10	5599	47	8419	35	15	1	0	7	0	1	0	0	22	30	\$286,244	\$100,185	4	2	1	7	\$88,005	0	1	
1989 **		2528	9	4858	44	7387	32	10	2	0	0	2	0	0	0	29	31	\$207,100	\$32,869	12	0	2	14	\$108,000	0	2	
STATE POLICE	12	1011	12	1994	50	3006	37	4	1	0	0	0	0	0	0	14	14	\$46,170	\$13,740	0	0	0	0	\$0	0	0	
SHERIFF	12	1740	10	2503	56	4244	37	4	1	0	0	0	0	0	0	8	8	\$140,476	\$14,697	8	0	1	9	\$108,000	0	2	
BENONA TWP	12	0	0	415	100	415	100	0	0	0	0	0	0	0	0	0	0	\$0	\$0	0	0	0	0	\$0	0	0	
HART	12	4502	0	14141	19	18644	14	0	0	0	0	0	0	0	0	0	0	\$7,240	\$542	4	0	1	5	\$0	0	0	
HESPERIA	12	3402	0	5293	32	8695	20	1	0	0	0	0	0	0	0	0	0	\$5,593	\$500	0	0	0	0	\$0	0	0	
NEW ERA	10	1797	25	1123	60	2921	38	0	0	0	0	0	0	0	0	7	7	\$527	\$0	0	0	0	0	\$0	0	0	
PENTWATER	11	1312	14	2999	66	4311	50	0	0	0	0	2	0	0	0	0	2	\$3,639	\$340	0	0	0	0	\$0	0	0	
ROTHBURY	* 0	0	0	0	0	0	0	0	0	0	0	0	0	0	0	0	0	\$0	\$0	0	0	0	0	\$0	0	0	
SHELBY	11	672	20	2486	49	3158	43	1	0	0	0	0	0	0	0	0	0	\$3,455	\$3,050	0	0	0	0	\$0	0	0	
OGEMAW CO.																											
1988 **		4976	16	9380	52	14357	40	13	1	0	12	0	3	2	0	46	63	\$329,758	\$63,503	9	1	1	11	\$150,850	0	14	
1989		5092	18	8550	58	13652	43	13	1	0	14	1	2	0	2	53	72	\$569,178	\$217,017	10	1	0	11	\$106,825	0	5	
STATE POLICE	12	2487	22	4345	52	6833	41	10	0	0	7	0	2	0	2	42	53	\$171,944	\$41,732	4	1	0	5	\$30,525	0	0	
SHERIFF	12	2594	9	2830	47	5425	29	3	1	0	5	1	0	0	0	5	11	\$222,849	\$21,173	5	0	0	5	\$76,300	0	5	
ROSE CITY	12	1361	11	3479	52	4841	41	0	0	0	0	0	0	0	0	0	0	\$877	\$0	0	0	0	0	\$0	0	0	
WEST BRANCH	12	6554	38	21288	80	27843	75	0	0	0	2	0	0	0	0	6	8	\$173,508	\$154,112	1	0	0	1	\$0	0	0	
ONTONAGON CO.																											
1988		1784	20	2910	34	4695	29	2	0	0	2	0	0	0	0	40	42	\$44,421	\$6,605	0	0	0	0	\$0	0	0	
1989 **		1529	11	2737	40	4266	30	2	1	0	0	4	0	0	0	9	13	\$49,430	\$22,335	2	0	0	2	\$500	0	0	
STATE POLICE	12	559	12	1002	48	1562	35	0	0	0	0	0	0	0	0	3	3	\$10,733	\$45	0	0	0	0	\$0	0	0	

\*\* COUNTY DATA INCOMPLETE DUE TO INCOMPLETE JURISDICTION REPORTING

\* NO DATA SUBMITTED



# OTHER SUMMARIES BY COUNTY

AGENCY	MONTHS REPORTED	RATES & CLEARANCES						MTR. VEH. RECOVERY			DISPOSITION OF JUVENILES						TOTAL PROPERTY		ARSON OFFENSES				OFFICERS				
		Index Crime Rate	Index % Cleared	Non-Index Crime Rate	Non-Index % Cleared	Total Crime Rate	Total % Cleared	Stolen Locally Recovered Locally	Stolen Locally Recovered Out of town	Stolen Out of town Recovered Locally	Handled Within Dept. & Released	Referred to Probation Dept.	Referred to Welfare	Referred to Other Police	Referred to Criminal Court	Referred to Juvenile Court	TOTAL	Value Stolen	Value Recovered	Structures	Mobile	Other	TOTAL	Value of Property Damaged	Killed	Assaulted	
CONT'D FROM PREV. PAGE																											
ONTONAGON CO.																											
SHERIFF	12	989	11	1901	37	2891	28	2	0	0	0	4	0	0	0	6	10	\$26,669	\$14,127	2	0	0	2	\$500	0	0	
ONTONAGON	11	1450	14	2100	38	3550	28	0	1	0	0	0	0	0	0	0	0	\$12,028	\$8,163	0	0	0	0	\$0	0	0	
OSCEOLA CO.																											
1988 **		2865	16	5465	43	8331	34	12	0	0	11	0	1	13	0	107	132	\$259,689	\$61,979	2	0	0	2	\$0	0	3	
1989 **		3268	15	6045	52	9314	39	17	3	0	10	1	0	5	1	94	111	\$780,678	\$596,763	2	2	2	6	\$21,070	0	4	
STATE POLICE	12	1104	16	3513	57	4617	47	10	2	0	6	1	0	0	0	53	60	\$70,391	\$19,344	0	2	0	2	\$1,000	0	1	
SHERIFF	12	1749	17	2215	63	3965	43	5	1	0	4	0	0	5	1	40	50	\$107,016	\$26,425	2	0	1	3	\$20,020	0	0	
EVART	12	6015	4	6992	13	13007	9	0	0	0	0	0	0	0	0	0	0	\$36,797	\$372	0	0	0	0	\$0	0	0	
MARION	* 0	0	0	0	0	0	0	0	0	0	0	0	0	0	0	0	0	\$0	\$0	0	0	0	0	\$0	0	0	
REED CITY	12	3466	21	7203	44	10670	36	2	0	0	0	0	0	0	0	1	1	\$566,474	\$550,622	0	0	1	1	\$50	0	3	
OSCODA CO.																											
1988		4170	5	6095	67	10265	42	8	0	0	0	0	0	0	0	0	0	\$91,788	\$24,744	1	0	0	1	\$0	0	0	
1989		3455	4	6036	65	9492	43	3	0	0	0	0	0	0	0	0	0	\$95,257	\$11,666	0	0	0	0	\$0	0	2	
STATE POLICE	12	77	25	155	63	233	50	1	0	0	0	0	0	0	0	0	0	\$2,000	\$2,000	0	0	0	0	\$0	0	0	
SHERIFF	12	3397	4	5920	65	9317	43	2	0	0	0	0	0	0	0	0	0	\$93,257	\$9,666	0	0	0	0	\$0	0	2	
OTSEGO CO.																											
1988		3661	13	7903	46	11565	36	11	6	0	14	0	1	0	0	16	31	\$232,910	\$91,693	4	1	0	5	\$60,200	0	0	
1989		3995	21	7810	48	11805	39	11	2	0	18	1	2	0	0	32	53	\$288,565	\$89,726	3	1	1	5	\$160	0	0	
STATE POLICE	12	1569	13	3872	53	5441	42	5	1	0	5	0	2	0	0	12	19	\$126,966	\$34,084	0	1	1	2	\$10	0	0	
SHERIFF	12	1235	3	1752	46	2987	28	1	1	0	0	0	0	0	0	3	3	\$99,056	\$49,818	2	0	0	2	\$150	0	0	
GAYLORD	12	8734	36	16506	44	25240	41	5	0	0	13	1	0	0	0	17	31	\$62,543	\$5,824	1	0	0	1	\$0	0	0	
OTTAWA CO.																											
1988		3396	22	6868	46	10265	38	91	20	5	272	12	26	19	2	767	1098	\$2,769,300	\$793,170	14	2	5	21	\$94,775	0	10	
1989 **		3502	21	7459	42	10951	36	97	20	9	213	4	9	5	4	750	985	\$2,333,081	\$673,179	11	0	8	19	\$180,552	0	11	
STATE POLICE	12	253	16	739	53	993	43	8	0	0	0	0	0	1	0	34	35	\$187,584	\$38,636	2	0	1	3	\$100,000	0	5	
SHERIFF	12	2084	19	3521	41	5605	33	41	7	0	26	0	2	2	3	285	318	\$1,198,866	\$318,923	4	0	0	4	\$80,200	0	0	
COOPERSVILLE	12	3530	23	9311	74	12841	60	0	3	4	16	2	1	0	0	17	36	\$34,623	\$11,832	1	0	0	1	\$50	0	0	
FERRYSBURG	7	2600	35	3794	80	6394	62	2	0	0	0	0	0	0	0	2	2	\$10,866	\$3,030	0	0	0	0	\$0	0	1	
GRAND HAVEN	12	5219	36	12292	74	17512	62	6	10	4	1	1	0	0	0	125	127	\$236,091	\$114,870	0	0	0	0	\$0	0	3	
GRAND VALLEY ST COLL	12	1044	3	1597	50	2642	31	1	0	0	0	0	0	0	0	0	0	\$24,223	\$14,548	0	0	0	0	\$0	0	0	
HOLLAND	12	7074	23	19125	24	26200	23	25	0	0	108	0	6	2	1	225	342	\$389,091	\$107,581	2	0	4	6	\$1	0	1	
HOPE COLLEGE	12	7966	9	9626	31	17593	21	1	0	0	0	0	0	0	0	0	0	\$58,215	\$18,013	1	0	0	1	\$200	0	1	
HUDSONVILLE	12	2518	11	3571	48	6090	33	1	0	0	1	0	0	0	0	14	15	\$39,804	\$2,183	1	0	0	1	\$1	0	0	
SPRINGLAKE	12	5785	22	19406	72	25192	61	3	0	1	29	0	0	0	0	17	46	\$94,487	\$12,297	0	0	1	1	\$0	0	0	
ZEELAND	12	3274	21	3316	58	6591	39	9	0	0	32	1	0	0	0	31	64	\$59,231	\$31,266	0	0	2	2	\$100	0	0	
PRESQUE ISLE CO.																											
1988 **		2137	9	2483	23	4620	16	6	1	0	0	0	0	0	0	12	12	\$283,750	\$35,365	2	0	0	2	\$40,000	0	1	
1989 **		2164	5	3531	18	5695	13	5	0	0	2	0	0	0	0	6	8	\$154,499	\$25,254	1	1	1	3	\$0	0	1	
STATE POLICE	12	263	22	481	33	744	29	1	0	0	0	0	0	0	0	3	3	\$19,800	\$15,250	0	0	0	0	\$0	0	0	
SHERIFF	12	1619	3	1738	21	3358	12	3	0	0	0	0	0	0	0	0	0	\$93,371	\$7,790	0	1	0	1	\$0	0	1	
ONAHAY	8	1385	0	3739	30	5124	22	0	0	0	0	0	0	0	0	0	0	\$9,774	\$50	0	0	0	0	\$0	0	0	
ROGERS CITY	12	3007	5	6653	12	9660	10	1	0	0	2	0	0	0	0	3	5	\$31,554	\$2,164	1	0	1	2	\$0	0	0	
ROSCOMMON CO.																											
1988 **		8383	16	10808	34	19191	26	37	8	0	37	1	1	4	0	101	144	\$674,373	\$268,620	2	4	2	8	\$10,650	0	0	
1989 **		7651	16	9614	33	17265	25	54	3	0	39	0	3	1	0	64	107	\$707,536	\$213,790	5	4	2	11	\$12,226	0	2	
STATE POLICE	12	6515	15	7975	39	14490	28	34	3	0	24	0	3	1	0	38	66	\$312,314	\$114,868	1	2	2	5	\$3,150	0	1	
SHERIFF	12	4846	12	4907	21	9754	16	15	0	0	10	0	0	0	0	9	19	\$291,940	\$74,210	2	1	0	3	\$1,001	0	0	
GERRISH TWP	12	3744	11	7182	33	10926	26	0	0	0	0	0	0	0	0	0	0	\$18,141	\$1,220	0	0	0	0	\$0	0	0	
LYON TWP	11	1318	0	1079	22	2398	10	0	0	0	0	0	0	0	0	0	0	\$8,044	\$0	0	0	0	0	\$0	0	0	
RICHFIELD TWP	12	8441	28	13021	35	21462	32	5	0	0	5	0	0	0	0	17	22	\$77,095	\$23,492	2	1	0	3	\$8,075	0	1	
ROSCOMMON TWP	12	72	0	362	10	434	8	0	0	0	0	0	0	0	0	0	0	\$2	\$0	0	0	0	0	\$0	0	0	

\*\* COUNTY DATA INCOMPLETE DUE TO INCOMPLETE JURISDICTION REPORTING

\* NO DATA SUBMITTED

\* JURISDICTION IN MULTIPLE COUNTIES

# OTHER SUMMARIES BY COUNTY

AGENCY	MONTHS REPORTED	RATES & CLEARANCES						MTR. VEH. RECOVERY			DISPOSITION OF JUVENILES							TOTAL PROPERTY		ARSON OFFENSES				OFFICERS			
		Index Crime Rate	Index % Cleared	Non-Index Crime Rate	Non-Index % Cleared	Total Crime Rate	Total % Cleared	Stolen Locally Recovered Locally	Stolen Locally Recovered Out of town	Stolen Out of town Recovered Locally	Handled Within Dept. & Released	Referred to Probation Dept.	Referred to Welfare	Referred to Other Police	Referred to Criminal Court	Referred to Juvenile Court	TOTAL	Value Stolen	Value Recovered	Structures	Mobile	Other	TOTAL	Value of Property Damaged	Killed	Assaulted	
SAGINAW CO.																											
1988 **		6551	14	9566	34	16117	26	167	40	0	72	0	11	9	12	28	132	\$5,943,701	\$1,423,468	143	37	13	193	\$1,060,480	0	79	
1989 **		6516	12	10593	33	17109	25	275	33	0	33	0	5	5	6	28	77	\$6,187,667	\$1,596,038	133	53	28	214	\$1,486,726	0	65	
STATE POLICE	12	1901	10	6904	52	8805	43	15	7	0	20	0	2	5	0	10	37	\$405,193	\$150,910	5	1	2	8	\$150,600	0	10	
SHERIFF	12	4277	21	16531	17	20809	18	0	0	0	0	0	0	0	0	0	0	\$455,973	\$0	0	0	0	0	\$0	0	8	
ALBEE TWP	10	227	0	227	0	454	0	0	0	0	0	0	0	0	0	0	0	\$52	\$0	0	0	0	0	\$0	0	0	
BIRCH RUN	12	4765	7	6354	25	11120	17	0	0	0	0	0	0	0	0	0	0	\$16,642	\$1	0	0	0	0	\$0	0	0	
BRIDGEPORT TWP	12	3505	8	4643	27	8148	19	13	5	0	2	0	0	0	0	3	5	\$259,388	\$79,776	2	0	2	4	\$2,303	0	0	
BUENA VISTA TWP	12	9304	14	9132	31	18436	23	41	3	0	8	0	2	0	0	3	13	\$695,923	\$227,664	7	6	2	15	\$79,000	0	0	
CARROLLTON TWP	12	3675	2	8487	20	12162	15	3	0	0	0	0	0	0	0	0	0	\$86,499	\$17,229	1	3	3	7	\$22,420	0	0	
CHESANING	12	3388	3	11483	24	14871	19	3	0	0	0	0	0	0	0	2	2	\$34,050	\$16,235	0	0	0	0	\$0	0	0	
CHESANING TWP	12	601	0	1164	6	1766	4	0	0	0	0	0	0	0	0	0	0	\$13,968	\$1,200	0	0	0	0	\$0	0	0	
FRANKENMUTH	12	1986	11	2849	21	4835	17	2	0	0	0	0	0	0	0	0	0	\$51,070	\$9,314	0	0	0	0	\$0	0	0	
HAPLE GROVE TWP	12	233	0	1202	25	1436	21	0	0	0	0	0	0	0	0	0	0	\$4,464	\$0	0	0	0	0	\$0	0	0	
OAKLEY-BRADY	11	393	11	524	58	917	38	0	0	0	0	0	0	0	0	3	3	\$1,892	\$0	0	0	0	0	\$0	0	0	
RICHLAND TWP	12	772	12	2635	61	3407	50	0	1	0	0	0	0	0	0	0	0	\$36,334	\$30,862	0	0	0	0	\$0	0	0	
SAGINAW	12	11022	11	13401	41	24423	27	142	12	0	3	0	0	0	6	1	10	\$2,673,479	\$521,822	114	39	16	169	\$1,212,103	0	42	
SAGINAW TWP	12	4422	12	6235	24	10657	19	43	4	0	0	0	1	0	0	4	5	\$1,228,593	\$445,505	1	2	2	5	\$300	0	4	
SAGINAW VAL ST COL	12	2636	3	4949	11	7585	8	0	0	0	0	0	0	0	0	0	0	\$13,937	\$1,212	0	0	1	1	\$0	0	0	
SPAUDLING TWP	12	821	12	1706	69	2528	50	0	0	0	0	0	0	0	0	2	2	\$9,420	\$200	2	0	0	2	\$0	0	1	
ST CHARLES	12	5799	5	14103	15	19903	12	4	0	0	0	0	0	0	0	0	0	\$57,211	\$20,113	1	0	0	1	\$20,000	0	0	
THOMAS TWP	12	1654	8	2181	9	3835	8	7	1	0	0	0	0	0	0	0	0	\$122,840	\$73,195	0	2	0	2	\$0	0	0	
TITTABAWASSEE TWP	12	835	2	1059	15	1894	10	0	0	0	0	0	0	0	0	0	0	\$19,862	\$0	0	0	0	0	\$0	0	0	
ZILWAUKEE	12	363	25	7178	87	7542	84	2	0	0	0	0	0	0	0	0	0	\$877	\$800	0	0	0	0	\$0	0	0	
ST. CLAIR CO.																											
1988 **		3879	11	7368	30	11247	24	102	10	0	231	7	16	10	3	262	529	\$2,827,717	\$665,965	22	16	6	44	\$197,888	0	17	
1989 **		3868	10	8775	33	12643	26	113	10	0	98	2	10	2	1	236	349	\$2,649,224	\$552,401	29	14	10	53	\$317,532	0	9	
STATE POLICE	12	637	8	1714	58	2352	45	14	1	0	20	1	1	1	0	22	45	\$529,926	\$99,628	6	5	5	16	\$271,513	0	0	
SHERIFF	12	2249	8	6315	24	8564	20	43	5	0	18	1	5	1	0	9	34	\$1,114,173	\$252,051	7	4	1	12	\$46,000	0	0	
ALGONAC	8	1156	0	476	14	1632	4	0	0	0	0	0	0	0	0	0	0	\$16,747	\$1,000	0	0	0	0	\$0	0	1	
CAPAC	12	5519	1	12999	26	18518	19	0	0	0	0	0	0	0	0	0	0	\$11,451	\$1,646	0	0	0	0	\$0	0	2	
CLAY TWP	12	4378	1	5541	24	9920	14	3	2	0	0	0	0	0	0	0	0	\$229,288	\$43,952	0	0	0	0	\$0	0	0	
MARINE CITY	12	3851	45	6977	40	10829	41	0	0	0	0	0	0	0	0	0	0	\$52,955	\$1	0	0	0	0	\$0	0	0	
MARYSVILLE	12	4084	5	12430	24	16514	19	7	0	0	8	0	1	0	0	6	15	\$212,377	\$39,970	2	0	2	4	\$0	0	5	
MEMPHIS	11	2160	0	5555	67	7716	48	0	0	0	0	0	0	0	0	0	0	\$673	\$0	0	0	0	0	\$0	0	0	
PORT HURON	12	6032	12	11200	37	17233	28	44	0	0	32	0	2	0	1	167	202	\$384,370	\$71,517	14	5	2	21	\$19	0	0	
ST CLAIR	12	3514	21	9309	39	12824	34	2	0	0	13	0	0	0	0	29	42	\$80,906	\$40,198	0	0	0	0	\$0	0	1	
YALE	12	3307	13	7056	31	10363	26	0	2	0	7	0	1	0	0	3	11	\$16,353	\$2,438	0	0	0	0	\$0	0	0	
ST. JOSEPH CO.																											
1988 **		4132	15	6544	30	10676	24	68	9	0	75	5	10	5	1	171	267	\$978,247	\$317,430	16	4	3	23	\$66,400	0	1	
1989 **		4527	18	7153	35	11681	29	40	20	0	115	19	5	8	0	244	391	\$1,022,475	\$347,987	30	5	6	41	\$470,107	0	8	
STATE POLICE	12	933	20	1829	29	2763	26	6	6	0	7	0	0	6	0	21	34	\$183,437	\$97,352	22	2	1	25	\$392,450	0	1	
SHERIFF	12	1882	8	3829	37	5712	27	14	6	0	2	0	1	0	0	12	15	\$341,150	\$92,854	3	2	0	5	\$75,550	0	0	
BURR OAK	12	2930	0	9144	4	12075	3	0	0	0	0	0	0	0	0	0	0	\$16,921	\$0	0	0	0	0	\$0	0	0	
CENTREVILLE	8	2625	0	2500	0	5125	0	0	0	0	0	0	0	0	0	0	0	\$9,618	\$0	0	0	0	0	\$0	0	0	
COLON	* 0	0	0	0	0	0	0	0	0	0	0	0	0	0	0	0	0	\$0	\$0	0	0	0	0	\$0	0	0	
CONSTANTINE	9	2777	6	9126	20	11904	17	0	1	0	0	0	0	0	0	0	0	\$4,262	\$501	0	0	0	0	\$0	0	0	
MENDON	* 0	0	0	0	0	0	0	0	0	0	0	0	0	0	0	0	0	\$0	\$0	0	0	0	0	\$0	0	0	
STURGIS	12	5692	24	8463	45	12156	35	10	5	0	32	19	1	1	0	53	106	\$242,280	\$106,405	2	0	2	4	\$107	0	7	
THREE RIVERS	12	11389	22	14098	36	25488	30	10	2	0	74	0	3	1	0	157	235	\$207,722	\$50,010	3	1	3	7	\$2,000	0	0	
WHITE PIGEON	12	5277	19	10893	36	16170	31	0	0	0	0	0	0	0	0	1	1	\$17,085	\$865	0	0	0	0	\$0	0	0	
SANILAC CO.																											
1988 **		2532	7	4803	42	7335	30	17	3	0	6	0	3	2	0	35	46	\$530,512	\$127,415	8	3	1	12	\$20,000	0	0	
1989 **		2716	9	5017	40	7733	29	23	4	0	25	1	1	0	0	28	55	\$1,097,683	\$474,800	4	1	1	6	\$100,080	0	0	
STATE POLICE	12	1109	17	2614	66	3723	51	8	2	0	24	1	0	0	0	27	52	\$341,367	\$52,151	3	1	1	5	\$100,080	0	0	
SHERIFF	12	1810	4	2644	13	4454	9	7	1	0	1	0	1	0	0	1	3	\$642,422	\$373,564	0	0	0	0	\$0	0	0	
BROWN CITY	* 0	0	0	0	0	0	0	0	0	0	0	0	0	0	0	0	0	\$0	\$0	0	0	0	0	\$0	0	0	

\*\* COUNTY DATA INCOMPLETE DUE TO INCOMPLETE JURISDICTION REPORTING

\* NO DATA SUBMITTED

# OTHER SUMMARIES BY COUNTY

AGENCY	MONTHS REPORTED	RATES & CLEARANCES						MTR. VEH. RECOVERY			DISPOSITION OF JUVENILES							TOTAL PROPERTY		ARSON OFFENSES					OFFICERS		
		Index Crime Rate	Index % Cleared	Non-Index Crime Rate	Non-Index % Cleared	Total Crime Rate	Total % Cleared	Stolen Locally Recovered Locally	Stolen Locally Recovered Out of town	Stolen Out of town Recovered Locally	Handled Within Dept. & Released	Referred to Probation Dept.	Referred to Welfare	Referred to Other Police	Referred to Criminal Court	Referred to Juvenile Court	TOTAL	Value Stolen	Value Recovered	Structures	Mobile	Other	TOTAL	Value of Property Damaged	Killed	Assaulted	
CONT'D FROM PREV. PAGE																											
SANILAC CO.																											
CARSONVILLE	11	1754	0	1578	11	3333	5	1	0	0	0	0	0	0	0	0	0	\$2,785	\$500	0	0	0	0	\$0	0	0	
CROSBELL	11	2894	11	6789	52	9684	40	4	0	0	0	0	0	0	0	0	0	\$39,345	\$29,575	1	0	0	1	\$0	0	0	
DECKERVILLE	6	677	0	1354	0	2031	0	0	0	0	0	0	0	0	0	0	0	\$2	\$0	0	0	0	0	\$0	0	0	
LEXINGTON	12	2614	5	6666	33	9281	25	0	0	0	0	0	0	0	0	0	0	\$9,074	\$13	0	0	0	0	\$0	0	0	
MARLETTE	11	433	43	991	81	1425	70	2	0	0	0	0	0	0	0	0	0	\$30,362	\$12,500	0	0	0	0	\$0	0	0	
PECK	* 0	0	0	0	0	0	0	0	0	0	0	0	0	0	0	0	0	\$0	\$0	0	0	0	0	\$0	0	0	
PORT SANILAC	12	0	0	0	0	0	0	0	0	0	0	0	0	0	0	0	0	\$0	\$0	0	0	0	0	\$0	0	0	
SANDUSKY	12	2888	8	5550	41	8438	29	1	1	0	0	0	0	0	0	0	0	\$32,326	\$6,497	0	0	0	0	\$0	0	0	
SCHOOLCRAFT CO.																											
1988 **		3307	12	6629	40	9936	31	4	2	0	13	0	0	3	0	33	49	\$63,016	\$10,235	2	0	2	4	\$47,000	0	3	
1989 **		3200	15	7965	42	11165	34	2	4	0	6	0	0	8	0	42	56	\$53,055	\$10,444	0	0	2	2	\$0	0	1	
STATE POLICE	12	2214	14	5342	50	7557	39	1	2	0	6	0	0	8	0	22	36	\$30,254	\$7,363	0	0	1	1	\$0	0	1	
SHERIFF	4	0	0	325	20	325	20	0	0	0	0	0	0	0	0	0	0	\$0	\$0	0	0	0	0	\$0	0	0	
MANISTIQUE	12	1867	16	4719	32	6587	27	1	2	0	0	0	0	0	0	20	20	\$22,801	\$3,081	0	0	1	1	\$0	0	0	
SHTAMASSEE CO.																											
1988 **		2956	8	4554	45	7511	30	37	4	0	17	1	0	2	0	50	70	\$810,222	\$179,735	5	4	6	15	\$27,863	0	3	
1989 **		2887	10	4957	46	7844	33	61	10	0	29	0	0	5	0	64	98	\$1,357,385	\$395,501	5	4	6	15	\$43,751	0	4	
STATE POLICE	12	514	26	1429	58	1944	49	12	3	0	19	0	0	5	0	12	36	\$220,974	\$142,308	2	0	2	4	\$20,250	0	1	
SHERIFF	12	1158	10	1562	51	2721	34	18	5	0	0	0	0	0	0	5	5	\$407,216	\$137,029	1	2	0	3	\$4,500	0	2	
BANCROFT	9	1727	13	2159	60	3887	39	0	0	0	0	0	0	0	0	0	0	\$4,168	\$502	0	0	0	0	\$0	0	0	
BYRON	9	1550	13	2131	45	3682	32	0	0	0	0	0	0	0	0	0	0	\$1,227	\$0	0	0	0	0	\$0	0	0	
CORUNNA	12	2432	50	6394	83	8827	74	3	2	0	0	0	0	0	0	19	19	\$26,625	\$16,703	0	0	0	0	\$0	0	1	
DURAND	12	5049	6	9060	30	14110	21	5	0	0	0	0	0	0	0	0	0	\$87,148	\$13,042	0	0	1	1	\$0	0	0	
LAINGSBURG	* 0	0	0	0	0	0	0	0	0	0	0	0	0	0	0	0	0	\$0	\$0	0	0	0	0	\$0	0	0	
LENNON	6	823	0	1234	67	2057	40	0	0	0	0	0	0	0	0	0	0	\$4,623	\$0	0	0	0	0	\$0	0	0	
MORRICE	10	1147	14	6229	34	7377	31	1	0	0	0	0	0	0	0	0	0	\$8,937	\$8,000	0	0	0	0	\$0	0	0	
NEW LOTHROP	12	871	5	2281	42	3152	32	0	0	0	0	0	0	0	0	0	0	\$6,754	\$50	0	0	0	0	\$0	0	0	
OMOSSO	12	5755	5	8793	39	14548	25	21	0	0	0	0	0	0	0	17	17	\$563,273	\$68,234	2	2	1	5	\$18,501	0	0	
PERRY	12	4095	11	7801	36	11896	27	1	0	0	10	0	0	0	0	11	21	\$21,318	\$9,463	0	0	2	2	\$500	0	0	
VERNON	12	1587	0	1686	29	3273	15	0	0	0	0	0	0	0	0	0	0	\$5,122	\$170	0	0	0	0	\$0	0	0	
TUSCOLA CO.																											
1988 **		1981	10	3842	35	5824	27	22	7	0	22	3	1	2	0	20	48	\$708,442	\$219,867	9	3	1	13	\$38,650	0	4	
1989 **		2129	10	4544	41	6674	31	31	11	0	17	2	3	8	0	34	64	\$1,391,391	\$201,955	10	1	3	14	\$147,580	0	1	
STATE POLICE	12	887	21	2447	39	3335	35	14	7	0	17	2	2	8	0	27	56	\$228,740	\$117,918	5	0	2	7	\$100,030	0	0	
SHERIFF	12	1330	5	2048	47	3378	31	13	3	0	0	0	1	0	0	3	4	\$274,977	\$55,928	4	1	1	6	\$47,550	0	1	
AKRON	1	0	0	0	0	0	0	0	0	0	0	0	0	0	0	0	0	\$0	\$0	0	0	0	0	\$0	0	0	
ARBELA TWP	12	971	6	1065	56	2036	32	2	0	0	0	0	0	0	0	0	0	\$13,702	\$4,999	0	0	0	0	\$0	0	0	
CARO	10	1668	12	4948	44	6616	36	1	1	0	0	0	0	0	0	2	2	\$30,595	\$10,520	0	0	0	0	\$0	0	0	
CASS CITY	12	3188	6	7971	36	11160	27	1	0	0	0	0	0	0	0	2	2	\$39,131	\$12,520	0	0	0	0	\$0	0	0	
DENMARK TWP	6	304	33	304	100	609	67	0	0	0	0	0	0	0	0	0	0	\$3,301	\$0	0	0	0	0	\$0	0	0	
FAIRGROVE	7	744	0	2233	78	2977	58	0	0	0	0	0	0	0	0	0	0	\$381	\$0	0	0	0	0	\$0	0	0	
GAGETOWN	3	934	0	934	0	1869	0	0	0	0	0	0	0	0	0	0	0	\$50	\$0	0	0	0	0	\$0	0	0	
KINGSTON	9	2243	0	8653	26	10897	21	0	0	0	0	0	0	0	0	0	0	\$51	\$0	0	0	0	0	\$0	0	0	
MAYVILLE	5	1503	0	501	0	2005	0	0	0	0	0	0	0	0	0	0	0	\$2,107	\$0	0	0	0	0	\$0	0	0	
MILLINGTON	12	790	6	1467	37	2257	26	0	0	0	0	0	0	0	0	0	0	\$13,833	\$0	0	0	0	0	\$0	0	0	
REESE	* 0	0	0	0	0	0	0	0	0	0	0	0	0	0	0	0	0	\$0	\$0	0	0	0	0	\$0	0	0	
UNIONVILLE	* 0	0	0	0	0	0	0	0	0	0	0	0	0	0	0	0	0	\$0	\$0	0	0	0	0	\$0	0	0	
VASSAR	12	5060	7	12541	34	17601	26	0	0	0	0	0	0	0	0	0	0	\$37,523	\$70	1	0	0	1	\$0	0	0	
VAN BUREN CO.																											
1988		5590	13	10876	44	16466	33	115	13	0	75	0	2	8	0	156	241	\$3,177,394	\$530,929	20	6	6	32	\$22,110	0	17	
1989 **		5555	13	11006	41	16661	32	91	12	0	60	1	0	2	3	78	144	\$2,392,741	\$415,156	24	8	11	43	\$68,360	0	6	
STATE POLICE	12	2444	17	4036	43	6480	33	45	3	0	45	0	0	2	1	37	85	\$605,496	\$162,510	18	2	4	24	\$63,210	0	2	
SHERIFF	12	2420	4	5717	40	8138	29	25	4	0	2	1	0	0	2	19	24	\$660,653	\$157,434	2	2	1	5	\$100	0	0	
BANGOR	12	5297	41	10594	68	15892	59	3	1	0	3	0	0	0	0	1	4	\$60,544	\$18,912	0	1	0	1	\$0	0	0	

\*\* COUNTY DATA INCOMPLETE DUE TO INCOMPLETE JURISDICTION REPORTING

\* NO DATA SUBMITTED

# OTHER SUMMARIES BY COUNTY

AGENCY	MONTHS REPORTED	RATES & CLEARANCES						MTR. VEH. RECOVERY				DISPOSITION OF JUVENILES							TOTAL PROPERTY			ARSON OFFENSES				OFFICERS	
		Index Crime Rate	Index % Cleared	Non-Index Crime Rate	Non-Index % Cleared	Total Crime Rate	Total % Cleared	Stolen Locally Recovered Locally	Stolen Locally Recovered Out of town	Stolen Out of town Recovered Locally	Handled Within Dept. & Released	Referred to Probation Dept.	Referred to Welfare	Referred to Other Police	Referred to Criminal Court	Referred to Juvenile Court	TOTAL	Value Stolen	Value Recovered	Structures	Mobile	Other	TOTAL	Value of Property Damaged	Killed	Assaulted	
CONT'D FROM PREV. PAGE																											
VAN BUREN CO.																											
BLOOMINGDALE	11	609	100	7520	86	8130	88	0	0	0	1	0	0	0	0	0	1	\$3	\$0	0	0	0	0	\$0	0	1	
COVERT TWP	12	7612	22	4028	64	11640	37	3	0	0	0	0	0	0	0	3	3	\$139,504	\$16,182	1	0	0	1	\$4,345	0	0	
DECATUR	12	3080	41	8668	78	11749	68	0	2	0	1	0	0	0	0	5	6	\$60,754	\$26,111	0	0	0	0	\$0	0	1	
GOBLES	12	6495	6	22303	47	28799	37	2	0	0	0	0	0	0	0	0	0	\$33,309	\$100	0	0	0	0	\$0	0	0	
HARTFORD	12	8343	15	17689	50	26032	39	3	0	0	6	0	0	0	0	11	17	\$63,500	\$12,799	0	1	2	3	\$0	0	0	
LAWRENCE	12	5980	9	21262	68	27242	55	0	1	0	0	0	0	0	0	0	0	\$21,773	\$162	0	0	0	0	\$0	0	0	
LAWTON	12	5584	14	7830	31	13414	24	5	0	0	0	0	0	0	0	0	0	\$24,669	\$6,495	0	0	1	1	\$50	0	0	
MATTIAHAN	11	1782	0	3615	45	5397	30	0	1	0	0	0	0	0	0	0	0	\$333,455	\$0	0	0	0	0	\$0	0	0	
PAW PAW	12	7069	3	26097	4	33167	4	1	0	0	2	0	0	0	0	2	4	\$66,451	\$588	1	1	2	4	\$0	0	2	
SOUTH HAVEN	12	11038	16	13545	50	24583	34	4	0	0	0	0	0	0	0	0	0	\$322,630	\$13,863	2	1	1	4	\$655	0	0	
WASHTENAW CO.																											
1988 **		7169	14	10985	40	18154	29	196	200	0	402	6	0	3	2	347	760	\$16,221,330	\$3,009,854	62	10	42	114	\$890,879	0	79	
1989 **		6934	15	11484	41	18419	31	496	177	0	515	9	7	38	1	586	1156	\$15,807,700	\$3,002,523	52	5	18	75	\$278,579	0	54	
STATE POLICE	12	680	22	2164	68	2844	57	38	11	0	36	0	0	3	0	34	73	\$1,323,365	\$384,023	6	1	0	7	\$231,500	0	1	
SHERIFF	12	4051	9	6999	19	11051	15	160	0	0	14	8	5	9	0	84	120	\$4,390,345	\$1,213,549	22	0	1	23	\$22,535	0	11	
ANN ARBOR	12	8076	18	9692	61	17769	41	138	158	0	405	1	0	23	0	333	762	\$5,732,524	\$303,983	13	3	10	26	\$1,964	0	38	
CHELSEA	12	5188	13	7599	49	12788	34	0	1	0	10	0	0	0	0	0	10	\$102,436	\$20,439	0	0	0	0	\$0	0	0	
EASTERN MICH UNIV	12	2920	3	2760	20	5680	11	6	3	0	5	0	0	0	0	0	5	\$146,910	\$49,214	0	0	5	5	\$230	0	0	
HUDSON HILLS METRO	2	0	0	0	8	0	8	0	0	0	0	0	0	0	0	0	0	\$0	\$0	0	0	0	0	\$0	0	0	
KENSINGTON METRO PK*	0	0	0	0	0	0	0	0	0	0	0	0	0	0	0	0	0	\$0	\$0	0	0	0	0	\$0	0	0	
MANCHESTER TWP	12	129	0	259	0	389	0	0	0	0	0	0	0	0	0	0	0	\$2	\$0	0	0	0	0	\$0	0	0	
MILAN	12	5460	6	12024	38	17484	28	18	1	0	3	0	0	0	0	0	3	\$123,641	\$36,550	0	0	0	0	\$0	0	0	
NORTHFIELD TWP	12	3541	10	6750	54	10291	39	1	0	0	0	0	0	0	0	1	1	\$127,540	\$5,155	2	1	0	3	\$10,000	0	1	
PITTSFIELD TWP	12	11148	12	16242	14	27390	13	48	0	0	0	0	0	0	0	0	0	\$1,839,692	\$464,766	3	0	0	3	\$0	0	1	
SALINE	12	3223	10	11522	29	14746	24	4	3	0	22	0	2	3	0	8	35	\$124,651	\$38,938	0	0	2	2	\$2,000	0	0	
YPSILANTI	12	9092	18	26623	35	35716	31	83	0	0	20	0	0	0	1	126	147	\$1,896,594	\$485,906	6	0	0	6	\$10,350	0	2	
WAYNE CO.																											
1988 **		8612	14	5503	40	14116	24	25147	6140	9112	3092	25	116	96	40	5722	9091	\$345,457,674	\$232,978,585	1858	139	84	2081	\$18,559,379	3	357	
1989 **		8340	15	5761	43	14102	26	22488	6095	9140	3871	80	139	67	65	5329	9551	\$345,369,497	\$231,071,694	1693	131	93	1917	\$17,722,219	1	259	
STATE POLICE	12	0	10	0	80	0	76	52	4	0	38	0	9	24	0	21	92	\$1,013,652	\$691,548	9	42	1	52	\$332,801	0	4	
SHERIFF	12	0	8	0	93	0	88	33	24	0	22	0	2	2	0	26	52	\$1,812,875	\$504,072	0	0	2	2	\$175	0	0	
ALLEN PARK	12	3468	4	4778	38	8246	24	30	9	0	2	0	0	0	0	0	2	\$1,615,434	\$64,624	0	0	1	1	\$100	0	3	
BELLEVEILLE	12	4337	21	12655	72	16993	59	2	6	5	60	0	0	0	0	3	63	\$110,558	\$56,939	0	0	0	0	\$0	0	0	
BROWNSTOWN TWP	12	4775	4	8261	46	13036	30	39	7	0	6	0	0	0	1	4	11	\$1,801,721	\$351,059	1	1	2	4	\$200	0	0	
CANTON TWP	12	5218	17	6446	49	11664	35	30	87	0	68	0	1	3	2	8	82	\$2,580,100	\$225,037	6	6	4	16	\$100	0	0	
DEARBORN	12	7994	21	6717	31	14712	26	428	398	0	0	0	0	0	0	0	0	\$13,627,685	\$6,961,318	6	1	5	12	\$2,550	0	13	
DEARBORN HEIGHTS	12	5450	19	5915	35	11365	28	64	223	100	1897	38	78	3	24	231	2271	\$3,752,913	\$1,944,252	1	3	0	4	\$0	0	4	
DETROIT HEADQUARTERS	12	10572	14	3302	31	13874	18	20015	2989	8819	0	0	0	0	0	3284	3284	\$250,930,254	\$190,543,461	1531	0	0	1531	\$15,924,000	1	76	
ECORSE	12	7870	5	11296	26	19166	17	69	12	0	0	0	0	0	0	0	0	\$719,658	\$211,982	12	2	4	18	\$51	0	4	
FLAT ROCK	12	4873	7	11338	41	16211	31	6	2	0	13	0	0	0	1	8	22	\$409,329	\$43,771	0	1	2	3	\$0	0	0	
GARDEN CITY	12	3970	13	6209	49	10179	35	38	15	0	99	0	4	0	0	57	160	\$1,409,102	\$351,929	5	3	2	10	\$1,205	0	0	
GIBRALTAR	12	3746	2	5540	33	9286	21	3	8	0	7	0	0	0	0	4	11	\$358,598	\$45,786	0	0	1	1	\$25	0	2	
GROSSE ILE TWP	12	3133	4	4045	39	7178	24	5	1	0	12	0	0	0	0	5	17	\$689,913	\$375,484	0	1	0	1	\$250	0	0	
GROSSE PTE CITY	12	3660	13	5660	33	9320	25	3	0	0	17	0	2	0	0	2	21	\$240,506	\$46,878	0	0	0	0	\$0	0	0	
GROSSE PTE FARMS	12	3829	22	4445	40	8274	32	8	26	1	23	0	0	0	0	32	55	\$685,221	\$610,044	0	0	0	0	\$0	0	0	
GROSSE PTE PARK	12	4135	14	2932	50	7067	29	4	24	0	24	14	2	3	0	18	61	\$582,645	\$321,408	1	0	0	1	\$500	0	3	
GROSSE PTE SHORES	12	1062	6	5179	96	6241	80	2	0	3	12	0	1	0	0	2	15	\$258,444	\$1,850	0	0	0	0	\$0	0	0	
GROSSE PTE WOODS	12	1794	4	9229	17	11024	15	2	28	6	14	0	0	0	0	6	20	\$491,836	\$166,247	0	0	0	0	\$0	0	0	
HAMTRAC	12	12065	12	7685	46	19751	25	175	78	0	20	0	2	3	1	43	69	\$3,941,626	\$1,598,937	6	0	3	9	\$21,050	0	13	
HARPER WOODS	12	12798	45	13947	56	26746	51	43	195	48	366	24	13	7	11	448	869	\$2,511,270	\$1,869,585	2	0	0	2	\$4,000	0	0	
HIGHLAND PARK	12	12633	17	9369	50	22003	31	204	195	3	8	0	0	0	0	124	132	\$4,593,567	\$2,178,826	26	3	7	36	\$97,452	0	0	
HURON TWP	12	3360	2	5706	25	9066	17	7	0	0	7	0	0	0	0	2	9	\$3,322,119	\$742,214	1	3	1	5	\$15,000	0	0	
INKSTER	0	0	0	0	0	0	0	0	0	0	0	0	0	0	0	0	0	\$0	\$0	0	0	0	0	\$0	0	0	
LINCOLN PARK	12	7460	25	10816	70	18277	52	152	262	83	196	0	3	7	0	218	424	\$3,476,317	\$2,265,288	12	6	1	19	\$607,338	0	11	
LIVONIA	12	4671	17	4377																							

# OTHER SUMMARIES BY COUNTY

AGENCY	MONTHS REPORTED	RATES & CLEARANCES						MTR. VEH. RECOVERY			DISPOSITION OF JUVENILES							TOTAL PROPERTY		ARSON OFFENSES				OFFICERS			
		Index Crime Rate	Index % Cleared	Non-Index Crime Rate	Non-Index % Cleared	Total Crime Rate	Total % Cleared	Stolen Locally Recovered Locally	Stolen Locally Recovered Out of town	Stolen Out of town Recovered Locally	Handled Within Dept. & Released	Referred to Probation Dept.	Referred to Welfare	Referred to Other Police	Referred to Criminal Court	Referred to Juvenile Court	TOTAL	Value Stolen	Value Recovered	Structures	Mobile	Other	TOTAL	Value of Property Damaged	Killed	Assaulted	
CONT'D FROM PREV. PAGE																											
MAYNE CO.																											
HELVINDALE	12	8910	6	24655	8	33565	8	67	7	0	0	0	0	0	0	0	0	\$1,145,522	\$396,934	1	1	1	3	\$400	0	0	
NORTHVILLE	12	7826	11	32921	67	40748	57	6	0	0	1	0	0	0	0	12	13	\$285,651	\$59,473	5	0	0	5	\$238,310	0	4	
NORTHVILLE TWP	12	4612	29	7207	18	11819	22	2	0	0	0	0	0	0	0	8	8	\$683,162	\$38,219	6	0	0	6	\$0	0	0	
PLYMOUTH	12	3294	8	7440	63	10735	46	9	5	0	5	0	2	0	0	19	26	\$190,972	\$46,972	0	0	1	1	\$45	0	2	
PLYMOUTH TWP	12	2883	5	7269	31	10152	23	37	0	0	5	0	0	0	0	7	12	\$973,989	\$334,993	0	0	1	1	\$800	0	3	
REDFORD TWP	12	5776	6	5347	14	11124	10	52	190	0	0	0	0	0	0	0	0	\$4,081,827	\$1,745,596	3	1	1	5	\$0	0	11	
RIVER ROUGE	12	9123	6	11284	34	20407	22	9	1	0	0	0	0	0	0	0	0	\$1,277,582	\$37,509	11	5	1	17	\$44,725	0	0	
RIVERVIEW	12	2347	6	2271	57	4619	31	3	4	0	3	0	0	0	0	3	6	\$226,909	\$18,895	0	0	0	0	\$0	0	2	
ROCKWOOD	12	3705	33	6933	73	10639	59	2	1	10	61	0	0	0	0	8	69	\$77,328	\$22,205	0	0	0	0	\$0	0	1	
ROMULUS	12	8198	9	11063	40	19262	27	130	73	0	103	0	3	4	3	84	197	\$3,777,119	\$1,808,586	3	7	1	11	\$50,175	0	0	
SOUTHGATE	12	5795	18	7954	55	13750	39	46	166	0	30	0	0	3	0	32	65	\$2,766,007	\$1,933,766	0	0	6	6	\$102,150	0	6	
SUMPTER TWP	12	3050	1	6299	26	9350	18	22	2	0	0	0	0	0	0	0	0	\$457,922	\$147,296	1	1	4	6	\$214	0	0	
TAYLOR	12	6627	16	8000	22	14628	19	286	353	0	405	0	11	5	0	374	795	\$6,689,025	\$3,882,807	8	13	3	24	\$0	0	42	
TRENTON	12	2183	3	3953	41	6137	28	31	0	0	0	0	0	0	2	3	5	\$733,072	\$242,847	0	3	0	3	\$10,000	0	0	
VAN BUREN TWP	12	3727	6	5649	34	9376	23	13	0	0	16	2	1	0	0	2	21	\$1,694,146	\$98,007	0	1	0	1	\$12,000	0	3	
WAYNE	12	7041	22	7368	58	14409	40	60	77	62	40	0	0	2	17	31	90	\$2,197,008	\$1,171,366	4	4	4	12	\$45,217	0	13	
WESTLAND	12	5201	17	5177	41	10379	29	163	233	0	192	2	4	1	3	196	398	\$6,240,285	\$2,046,000	21	15	10	46	\$198,006	0	19	
WOODHAVEN	12	6292	4	5769	26	12062	14	30	8	0	9	0	0	0	0	1	10	\$1,127,668	\$358,898	2	0	2	4	\$700	0	1	
WYANDOTTE	12	3984	6	3746	57	7730	31	25	45	0	90	0	1	0	0	2	93	\$1,507,292	\$727,969	1	2	2	5	\$4,180	0	0	
WEXFORD CO.																											
1988 **		5275	19	13343	36	18619	31	19	2	1	11	0	1	0	0	92	104	\$463,129	\$100,760	7	0	4	11	\$4,060	0	3	
1989		5390	24	13536	39	18926	35	33	5	0	78	0	2	3	0	246	329	\$508,594	\$146,327	5	2	6	13	\$20,815	0	4	
STATE POLICE	12	2476	16	6128	65	8604	51	8	1	0	13	0	0	1	0	17	31	\$171,412	\$32,349	1	1	3	5	\$20,015	0	2	
SHERIFF	12	1482	7	2446	44	3929	30	5	0	0	0	0	0	0	0	0	0	\$79,683	\$27,379	2	0	1	3	\$500	0	0	
CADILLAC	12	7716	32	21207	26	28924	28	20	4	0	65	0	2	2	0	228	297	\$254,782	\$85,892	2	1	2	5	\$300	0	1	
MANTON	12	1980	38	5033	75	7013	65	0	0	0	0	0	0	0	0	1	1	\$2,717	\$707	0	0	0	0	\$0	0	1	

\*\* COUNTY DATA INCOMPLETE DUE TO INCOMPLETE JURISDICTION REPORTING

## OTHER SUMMARIES BY COUNTY

AGENCY	MONTHS REPORTED	RATES & CLEARANCES						MTR. VEH. RECOVERY			DISPOSITION OF JUVENILES								TOTAL PROPERTY			ARSON OFFENSES					OFFICERS	
		Index Crime Rate	Index % Cleared	Non-Index Crime Rate	Non-Index % Cleared	Total Crime Rate	Total % Cleared	Stolen Locally Recovered Locally	Stolen Locally Recovered Out of town	Stolen Out of town Recovered Locally	Handled Within Dept. & Released	Referred to Probation Dept.	Referred to Welfare	Referred to Other Police	Referred to Criminal Court	Referred to Juvenile Court	TOTAL	Value Stolen	Value Recovered	Structures	Mobile	Other	TOTAL	Value of Property Damaged	Killed	Assaulted		
POPULATION SIZE																												
STATE POLICE		974	18	2656	55	3631	45	877	178	1	1065	47	68	176	12	1690	3058	\$18,767,766	\$6,509,168	304	120	71	495	\$9,103,332	0	76		
SHERIFF		2542	11	4856	38	7398	28	1322	158	1	594	57	36	25	21	1256	1989	\$45,984,063	\$8,775,246	252	60	85	397	\$3,272,950	0	135		
UNDER 1,000		5161	7	10062	46	15223	32	24	3	1	5	0	0	0	0	14	19	\$630,415	\$135,993	2	3	1	6	\$8,550	0	9		
1,000 - 2,500		3449	12	7375	39	10825	30	129	26	0	94	4	4	10	0	204	316	\$3,758,937	\$1,397,626	22	8	18	48	\$32,322	0	17		
2,500 - 5,000		3525	17	7430	38	10956	31	236	74	28	461	30	7	8	22	700	1228	\$6,841,944	\$1,352,197	35	11	26	72	\$1,050,378	0	34		
5,000 - 10,000		4051	14	7326	39	11378	30	370	139	16	392	151	40	10	13	1042	1648	\$16,164,596	\$4,000,460	57	26	52	135	\$882,113	0	53		
10,000 - 25,000		5837	14	8936	32	14773	25	1826	776	189	1532	99	50	48	39	3010	4778	\$62,830,061	\$17,921,858	212	73	73	358	\$1,853,762	0	181		
25,000 - 50,000		6400	16	8294	42	14895	31	1859	1371	168	1877	32	85	23	37	2617	4671	\$62,599,789	\$19,806,667	203	51	71	325	\$1,946,497	0	120		
50,000 - 100,000		6818	17	8720	37	15538	28	3691	1950	209	4890	122	143	68	274	3188	8685	\$106,690,207	\$44,744,781	338	137	75	550	\$1,976,525	0	265		
100,000 - 250,000		7908	19	8102	46	16010	33	4197	2973	392	1411	1	6	25	4	2892	4339	\$78,559,001	\$42,992,093	375	126	175	676	\$2,871,508	0	373		
OVER 1,000,000		10572	14	3302	31	13874	18	20015	2989	8819	0	0	0	0	0	3284	3284	\$250,930,254	\$190,543,461	1531	0	0	1531	\$15,924,000	1	76		
RURAL		3408	13	6383	37	9791	29	2661	429	7	1854	135	102	175	53	3624	5943	\$81,706,285	\$19,262,980	591	165	216	972	\$11,215,399	0	290		
URBAN		7444	16	7993	41	15437	29	31885	10208	9817	10467	408	337	218	369	16273	28072	\$572,050,748	\$318,916,570	2740	450	431	3621	\$27,706,538	1	1049		
STATE TOTALS		6007	15	7420	40	13427	29	34546	10637	9824	12321	543	439	393	422	19897	34015	\$653,757,033	\$338,179,550	3331	615	647	4593	\$38,921,937	1	1339		